

SAMOBOR - 30

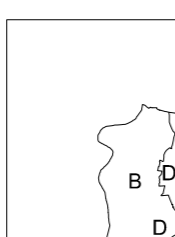
5
563
000

SAMOBOR - 39


Zagreb, rujan 2012.

5
076
000
565
250


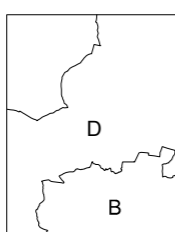
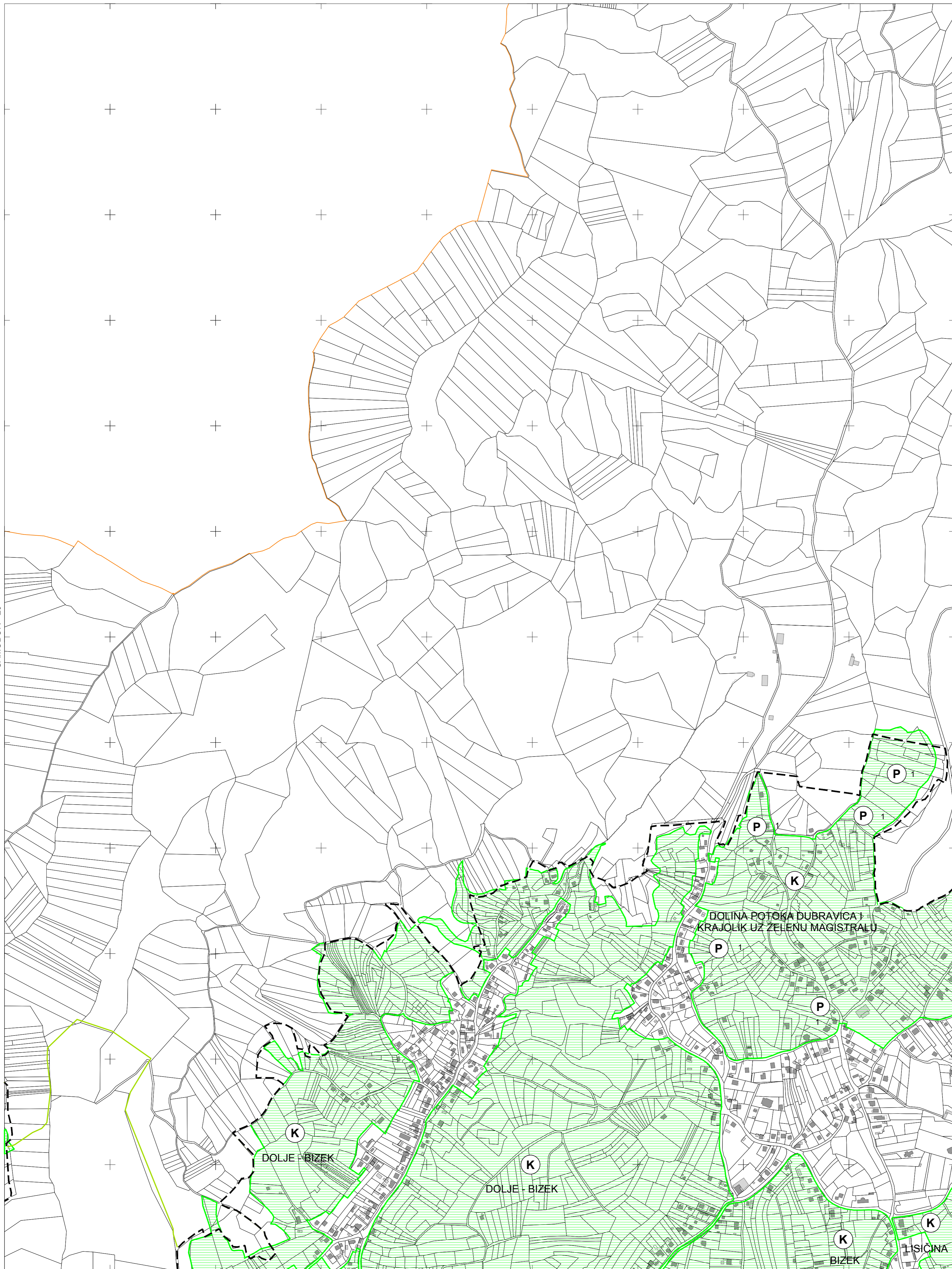
KATASTARSKE OPĆINE:
A - Gornji Stenjevec

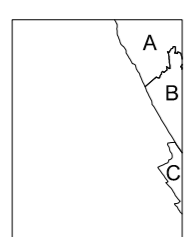
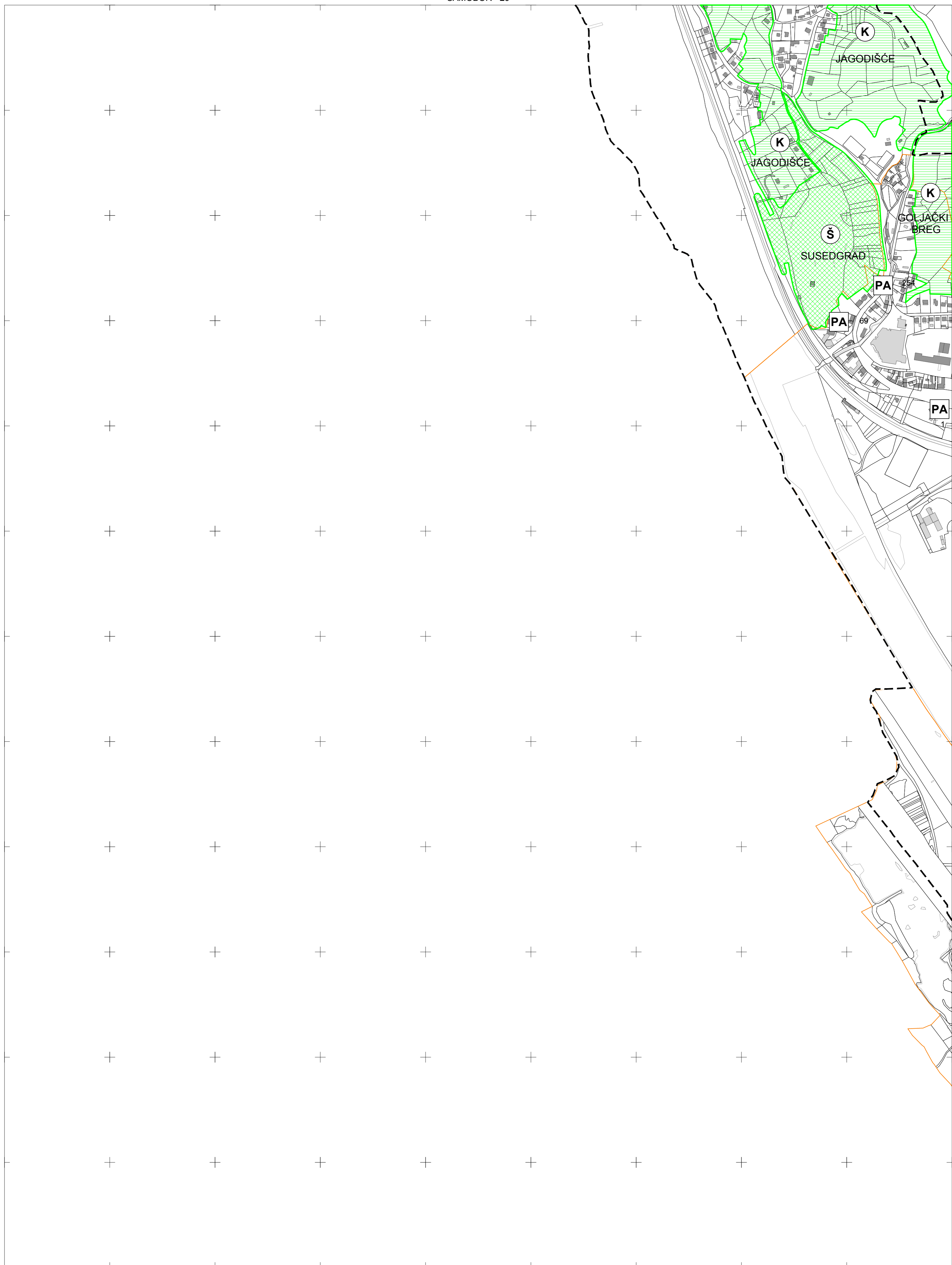


IZMJERA:
A - tahimetrija, ortogonal
B - fotogrametrija
C - komasacija
D - grafička

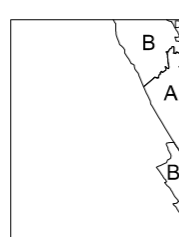


MJERILO 1:5000






KATASTARSKE OPĆINE:
 A - Gornji Stenjevec
 B - Podsused
 C - Lučko

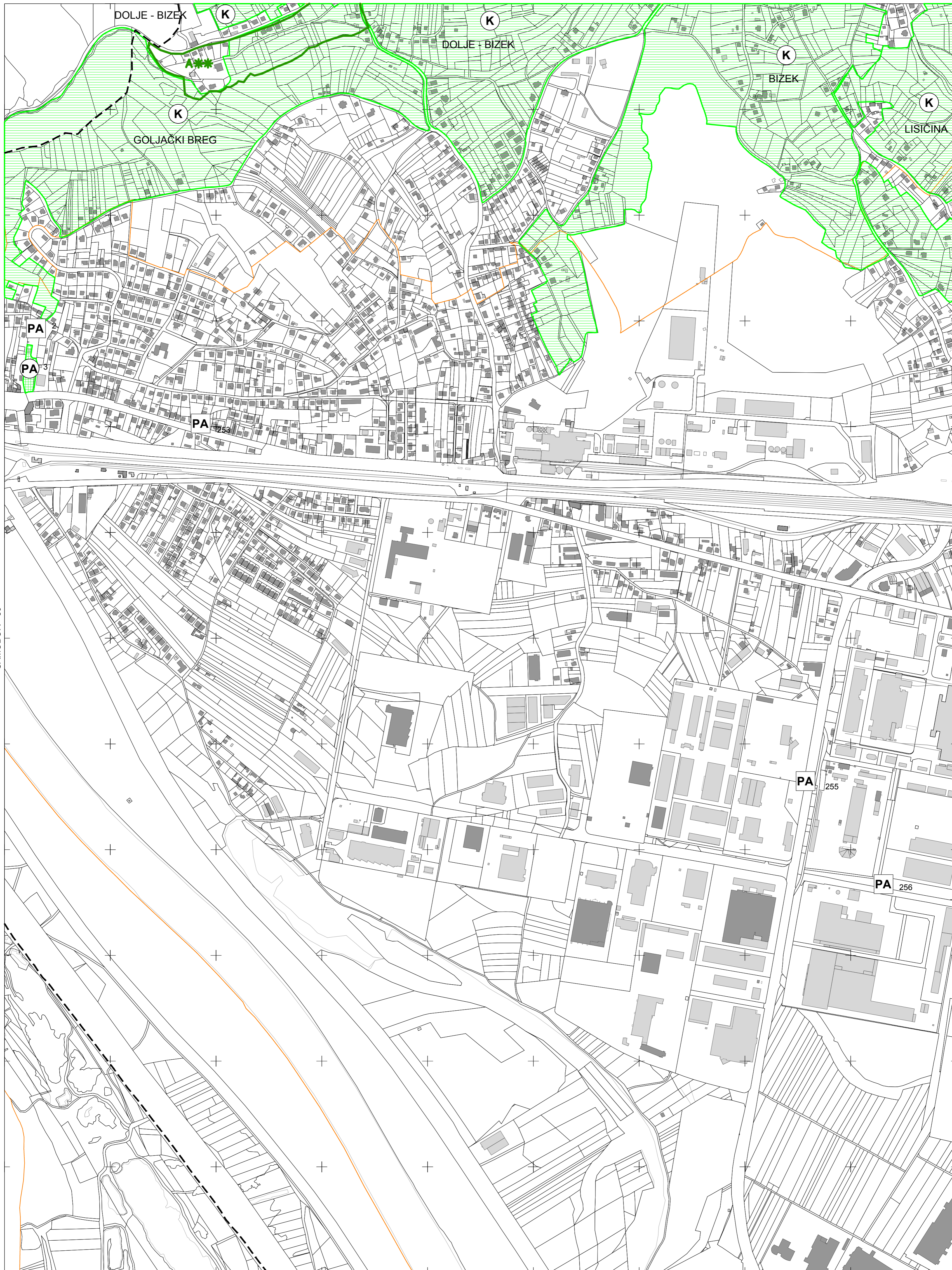


IZMJERA:
 A - tahimetrija, ortogonal
 B - fotogrametrija
 C - komasacija
 D - grafička



MJERILO 1:5000

SAMOBOR - 30



SAMOBOR - 39

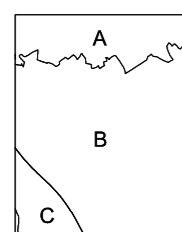
ZAGREB - 31

SAMOBOR - 50

Izrada: Gradski ured za katastar i geodetske poslove Grada Zagreba
prosinac 2013.

5
073
000

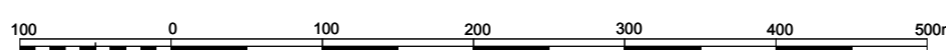
5
565
250



KATASTARSKE OPĆINE:
A - Gornji Stenjevec
B - Podsused
C - Lučko



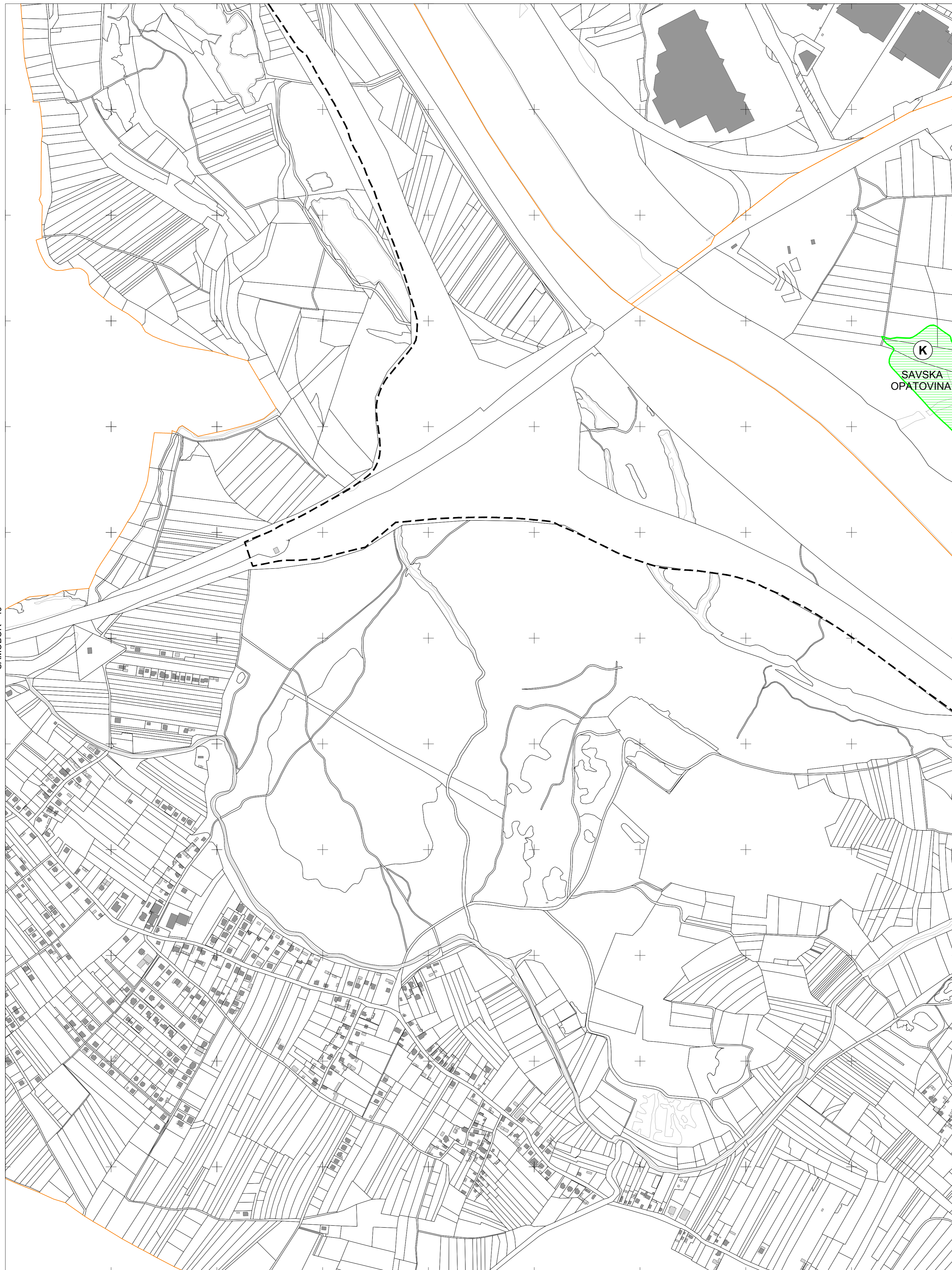
IZMJERA:
A - tahimetrija, ortogonal
B - fotogrametrija
C - komasacija
D - grafička



MJERILO 1:5000

SAMOBOR - 49

ZAGREB - 41

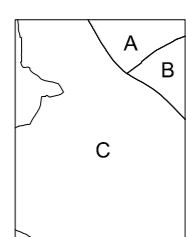


5
565
250

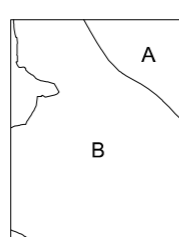
JASTREBARSKO - 10

Izrada: Gradski ured za katastar i geodetske poslove Grada Zagreba
prosinac 2013.


5
070
000
567
500



KATASTARSKE OPĆINE:
 A - Podsused
 B - Stenjevec
 C - Lučko



IZMJERA:
 A - tahimetrija, ortogonal
 B - fotogrametrija
 C - komasacija
 D - grafička



MJERILO 1:5000



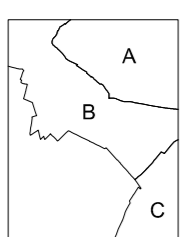
JASTREBARSKO - 10

VELIKA GORICA - 2

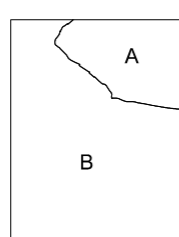
VELIKA GORICA - 11

Izrada: Gradski ured za katastar i geodetske poslove Grada Zagreba
prosinac 2013.


5
067
000
5
569
750



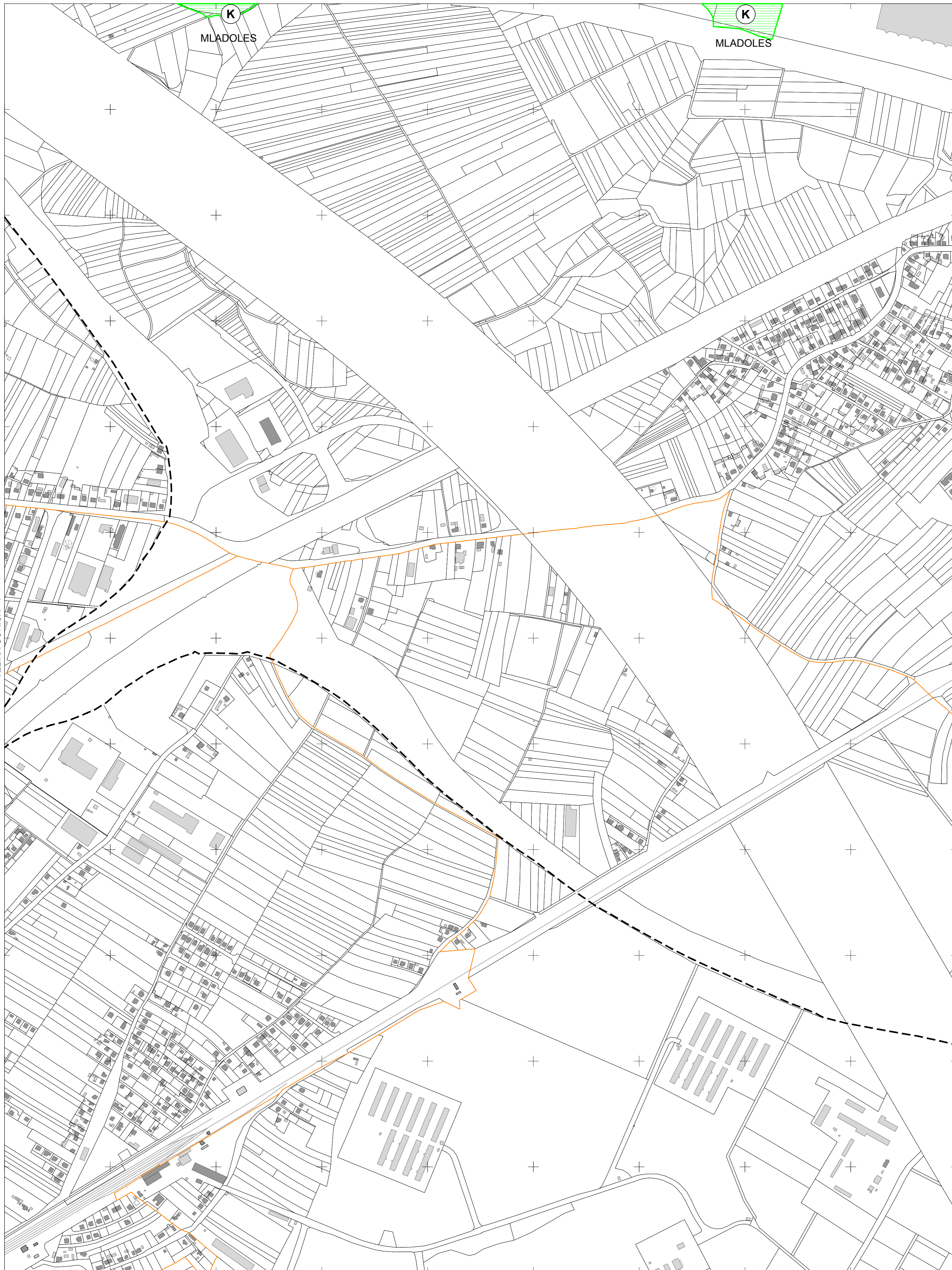
KATASTARSKE OPĆINE:
A - Blato
B - Lučko
C - Demerje



IZMJERA:
A - tahimetrija, ortogonal
B - fotogrametrija
C - komasacija
D - grafička



MJERILO 1:5000



VELIKA GORICA - 1

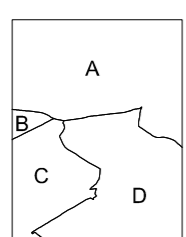
VELIKA GORICA - 3

VELIKA GORICA - 12

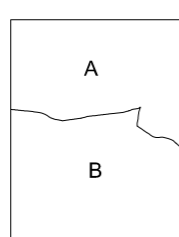
Izrada: Gradski ured za katastar i geodetske poslove Grada Zagreba
prosinac 2013.

5
067
000


5
572
000



KATASTARSKE OPĆINE:
A - Blato
B - Lučko
C - Demerje
D - Brezovica



IZMJERA:
A - tahimetrija, ortogonal
B - fotogrametrija
C - komasacija
D - grafička



MJERILO 1:5000



VELIKA GORICA - 2

VELIKA GORICA - 4

VELIKA GORICA - 13

Izrada: Gradski ured za katastar i geodetske poslove Grada Zagreba
prosinac 2013.

5
067
000

574


250

KATASTARSKE OPĆINE:

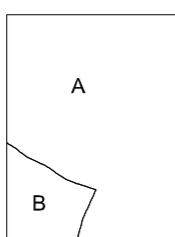
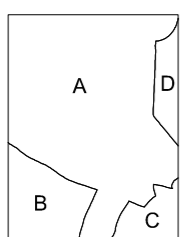
- A - Blato
- B - Brezovica
- C - Čehi
- D - Klara

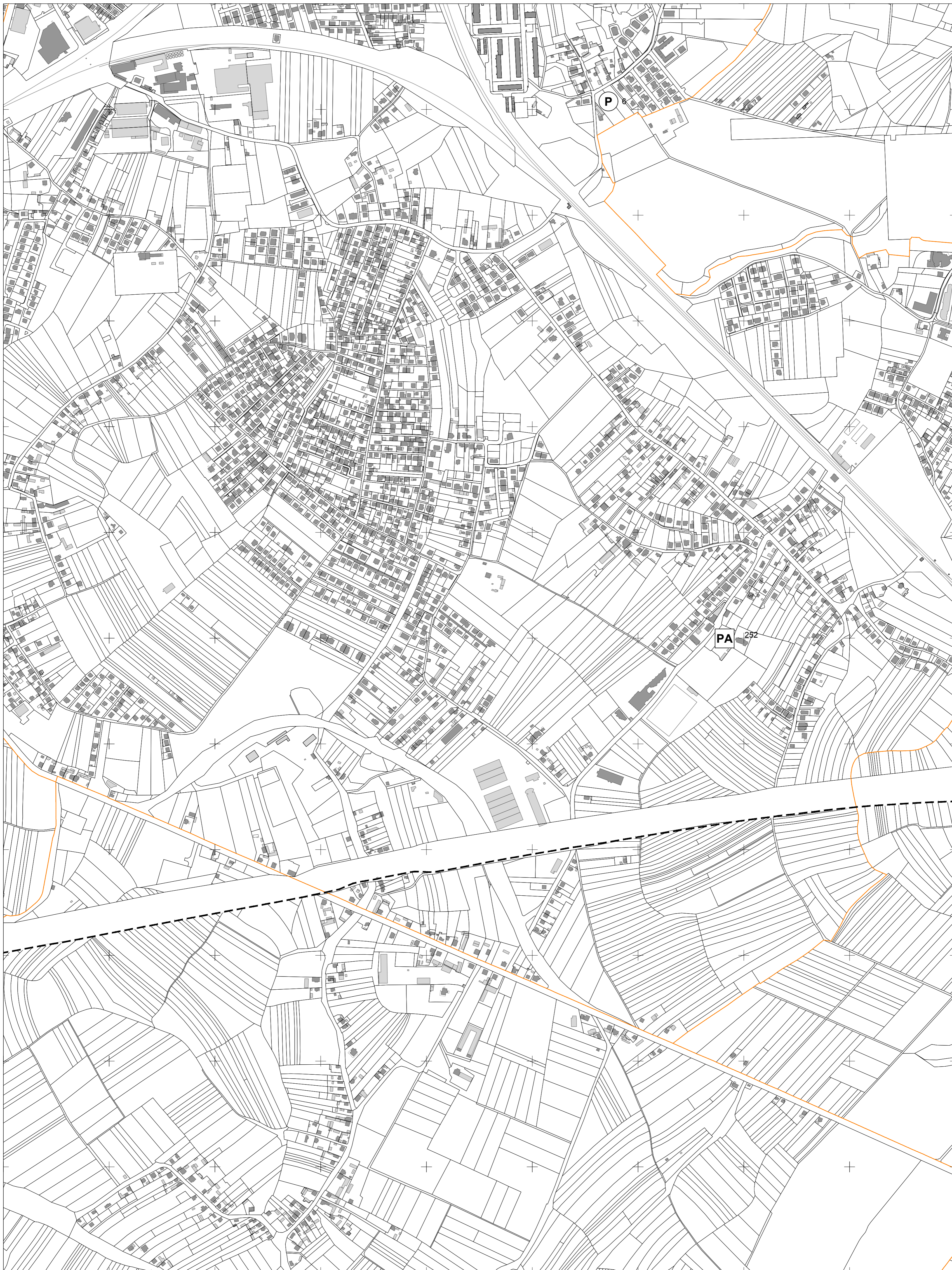
IZMJERA:

- A - tahimetrija, ortogonal
- B - fotogrametrija
- C - komasacija
- D - grafička



MJERILO 1:5000





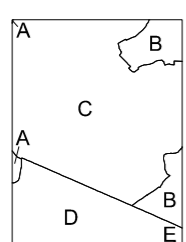
VELIKA GORICA - 3

VELIKA GORICA - 5

VELIKA GORICA - 14


Izrada: Gradski ured za katastar i geodetske poslove Grada Zagreba
prosinac 2013.

5
067
000
576
500




KATASTARSKE OPĆINE:

- A - Blato
- B - Zaprudski Otok
- C - Klara
- D - Čehi
- E - Odra



IZMJERA:

- A - tahimetrija, ortogonal
- B - fotogrametrija
- C - komasacija
- D - grafička



MJERILO 1:5000



VELIKA GORICA - 4

VELIKA GORICA - 6

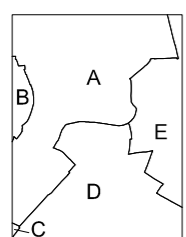
VELIKA GORICA - 15

Izrada: Gradski ured za katastar i geodetske poslove Grada Zagreba
prosinac 2013.

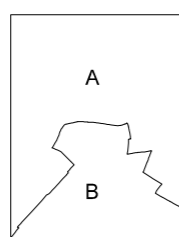
5
067
000

5
578
750


005
92,5
5



KATASTARSKE OPĆINE:
 A - Zaprudski Otok
 B - Klara
 C - Čehi
 D - Odra
 E - Jakuševac



IZMJERA:
 A - tahimetrija, ortogonal
 B - fotogrametrija
 C - komasacija
 D - grafička



MJERILO 1:5000



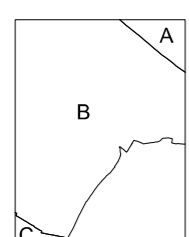
VELIKA GORICA - 5

VELIKA GORICA - 7


VELIKA GORICA - 16

5
578
750


5
067
000
581
000



KATASTARSKE OPĆINE:
 A - Žitnjak
 B - Jakuševac
 C - Odra



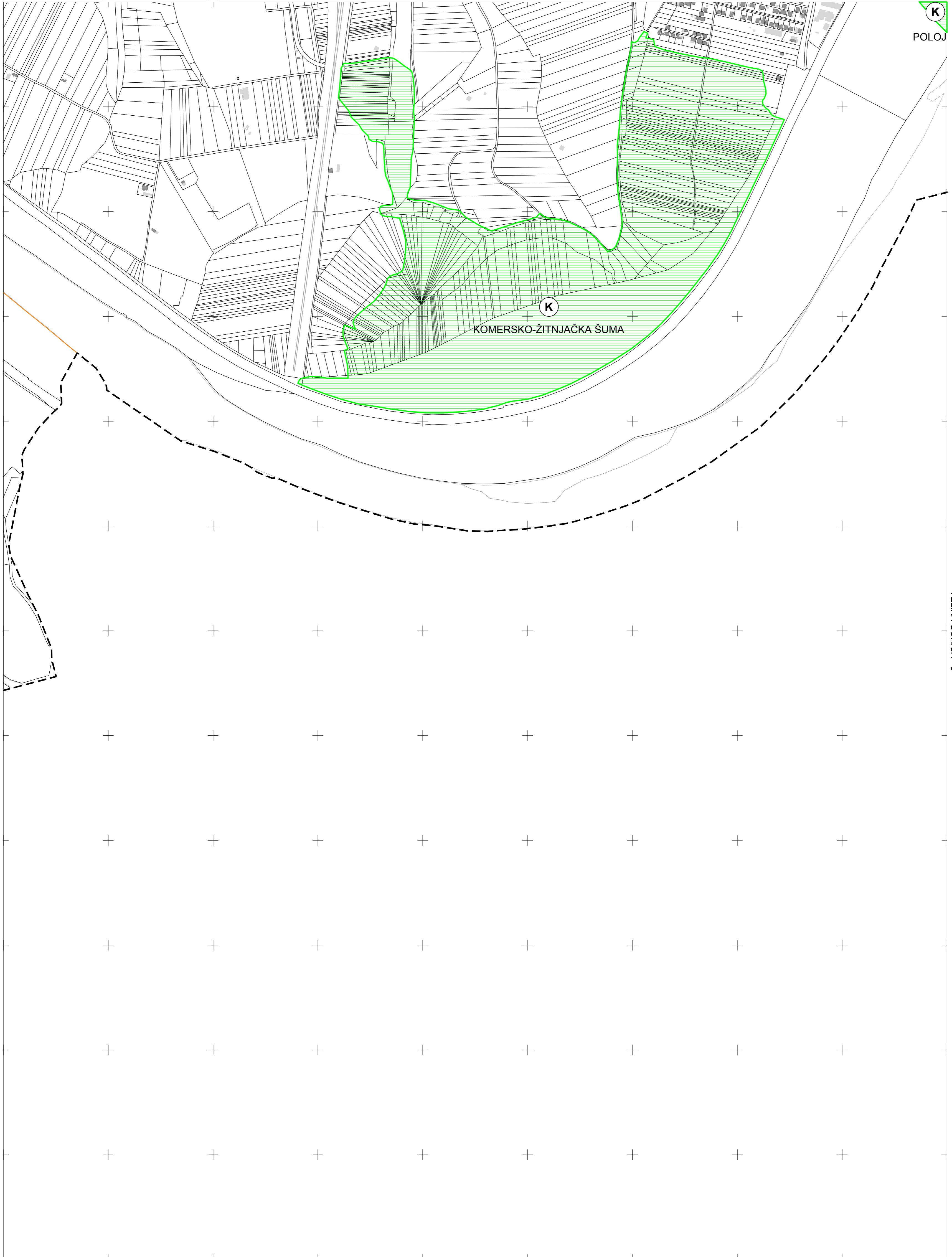
IZMJERA:
 A - tahimetrija, ortogonal
 B - fotogrametrija
 C - komasacija
 D - grafička



MJERILO 1:5000

Izrada: Gradski ured za katastar i geodetske poslove Grada Zagreba
 prosinac 2013.

VELIKA GORICA - 6

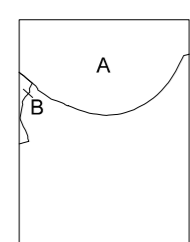


VELIKA GORICA - 6

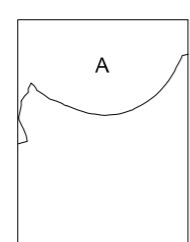
VELIKA GORICA - 8

5
000


5
000



KATASTARSKE OPĆINE:
A - Žitnjak
B - Jakuševac

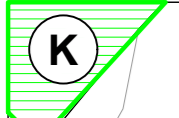


IZMJERA:
A - tahimetrija, ortogonal
B - fotogrametrija
C - komasacija
D - grafička




MJERILO 1:5000

Izradba: Gradski ured za katastar i geodetske poslove Grada Zagreba
prosinac 2013.




POLOJ


VELIKA GORICA - 7



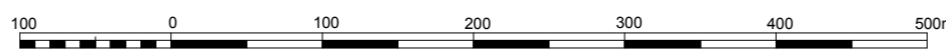
5
067
000



KATASTARSKE OPĆINE:
A - Žitnjak



IZMJERA:
A - tahimetrija, ortogonal
B - fotogrametrija
C - komasacija
D - grafička



MJERILO 1:5000

Izradba: Gradski ured za katastar i geodetske poslove Grada Zagreba
prosinac 2013.

5
067
000

ZAGREB - 4

ZAGREB - 6

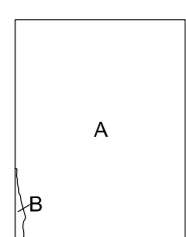


005
92,5
5

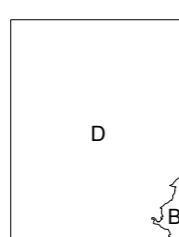
ZAGREB - 15

Izrada: Gradski ured za katastar i geodetske poslove Grada Zagreba
prosinac 2013.


5
082
000
578
750



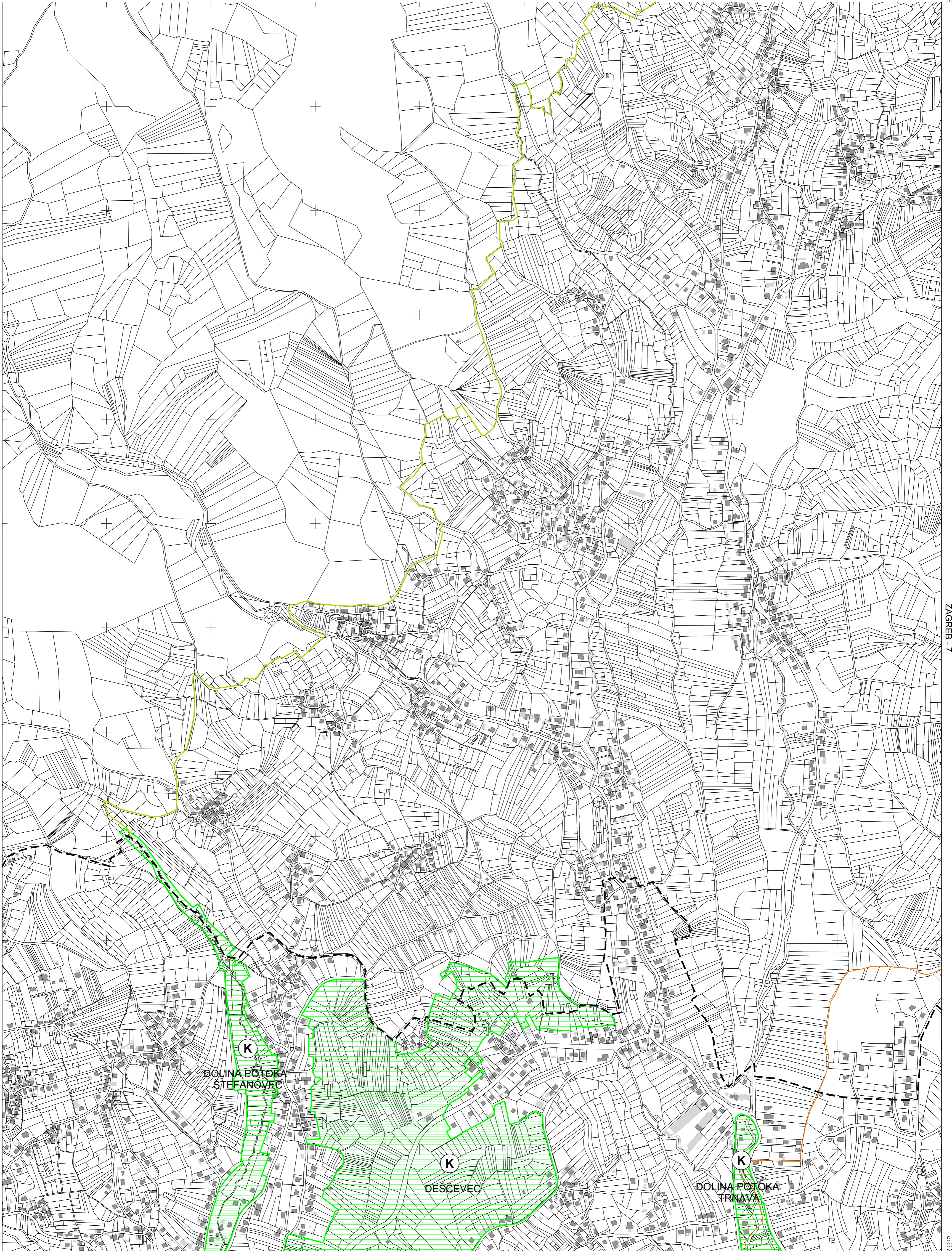
KATASTARSKE OPĆINE:
A - Markuševac
B - Gračani



IZMJERA:
A - tahimetrija, ortogonal
B - fotogrametrija
C - komasacija
D - grafička



MJERILO 1:5000



ZAGREB - 5

ZAGREB - 7

ZAGREB - 16

Izrada: Gradski ured za katastar i geodetske poslove Grada Zagreba
prosinac 2013.

5
082
000


5
581
000

KATASTARSKE OPĆINE:

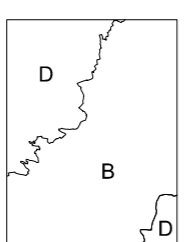
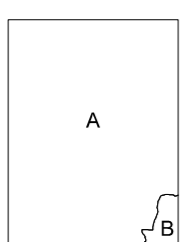
- A - Markuševac
- B - Čučerje

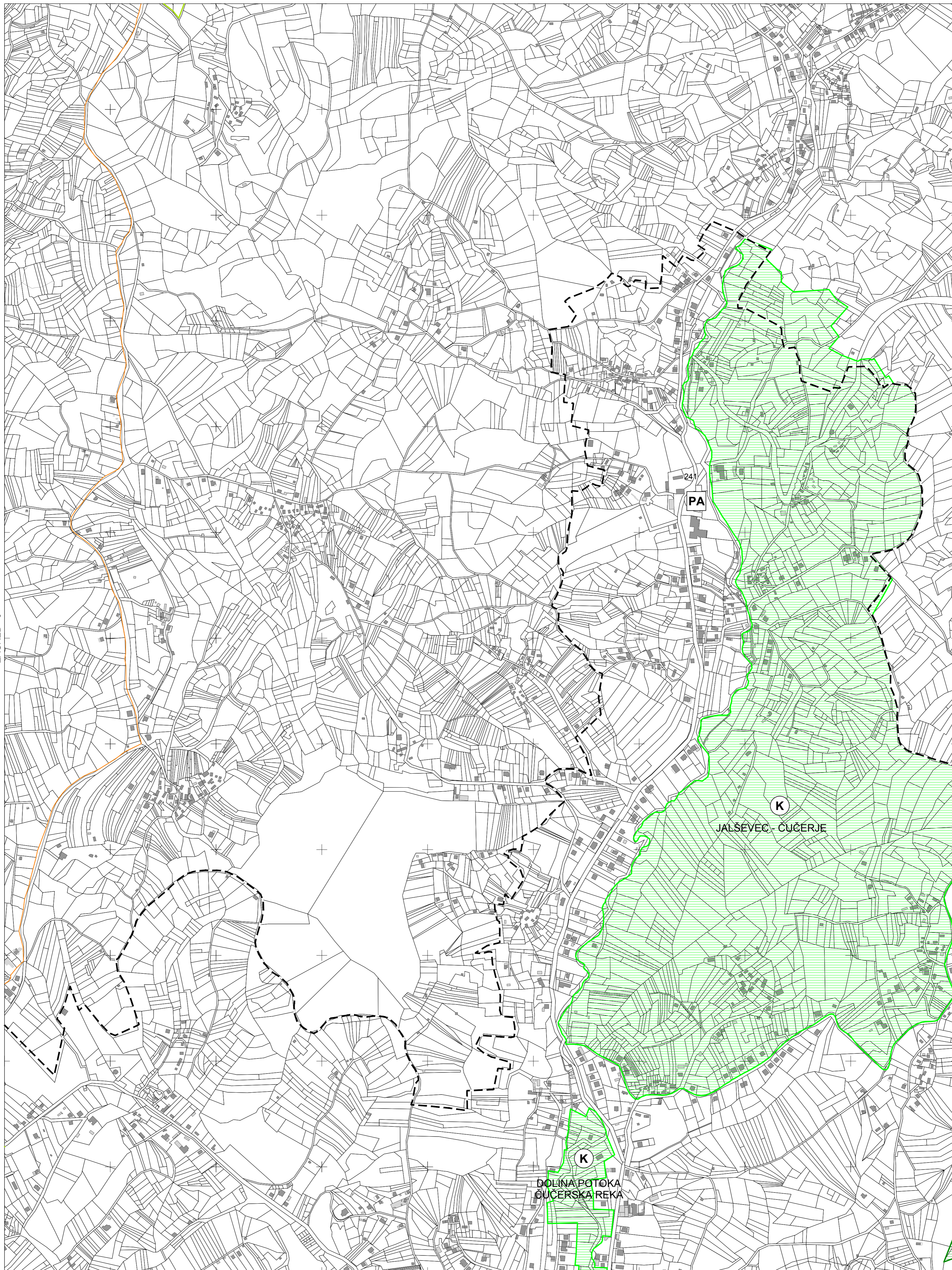
IZMJERA:

- A - tahimetrija, ortogonal
- B - fotogrametrija
- C - komasacija
- D - grafička



MJERILO 1:5000






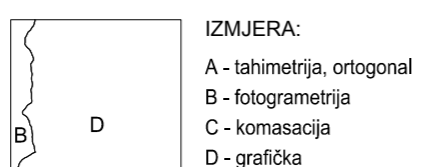
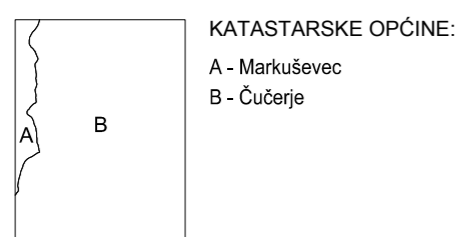
ZAGREB - 6

ZAGREB - 8

5
581
000

ZAGREB - 17

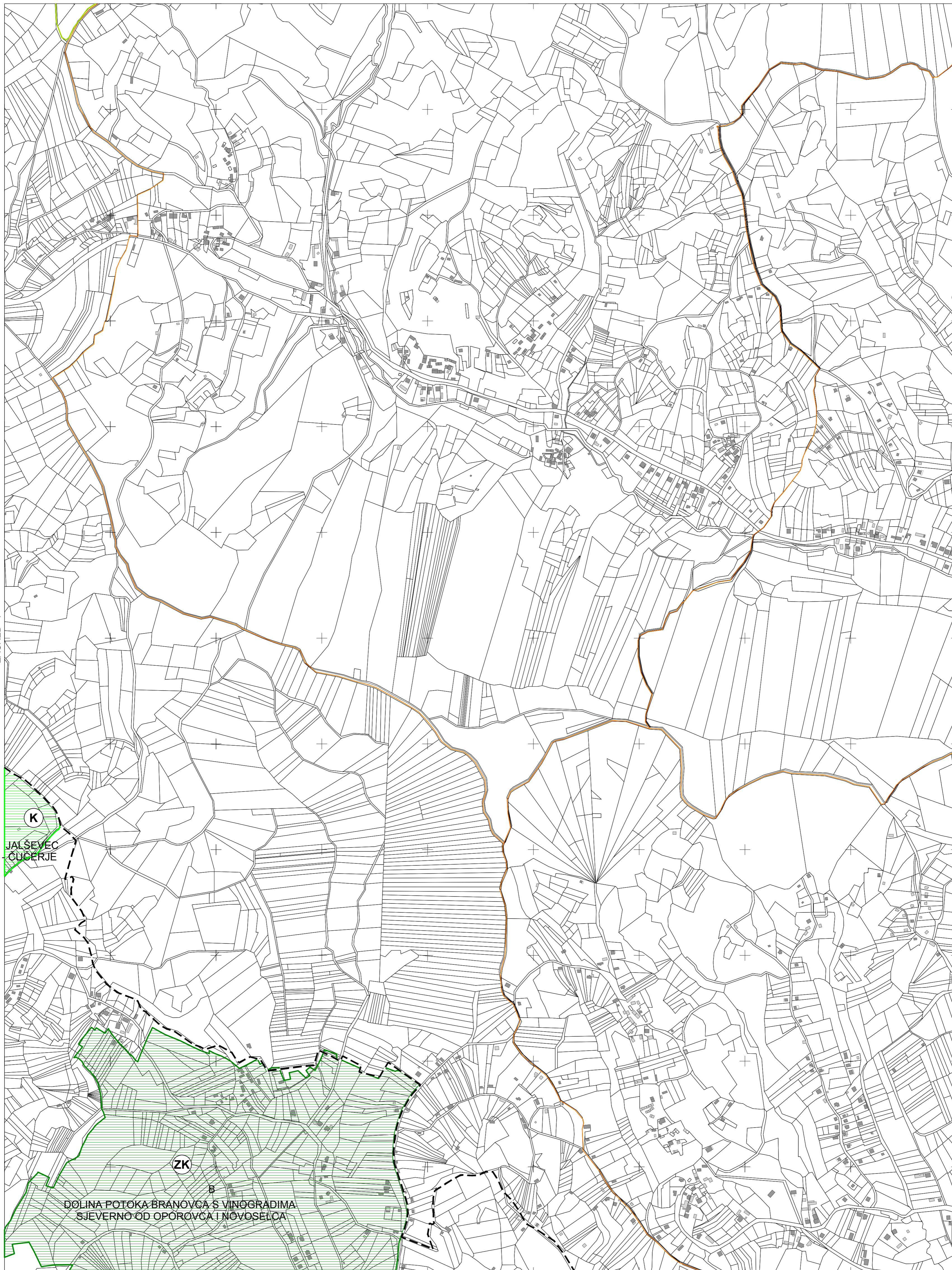
5
082
000
5
583
250



MJERILO 1:5000

Izrada: Gradski ured za katastar i geodetske poslove Grada Zagreba
prosinac 2013.

ZAGREB - 7



ZAGREB - 7

ZAGREB - 9

K
JALŠEVEC
ČUČERJE

ZK

DOLINA POTOKA BRANOVČA S VINOGRADIMA
SJEVERNO OD OPOROVČA I NOVOSELCA

ZAGREB - 18

Izrada: Gradski ured za katastar i geodetske poslove Grada Zagreba
prosinac 2013.

5
082
000


5
585
500

KATASTARSKE OPĆINE:

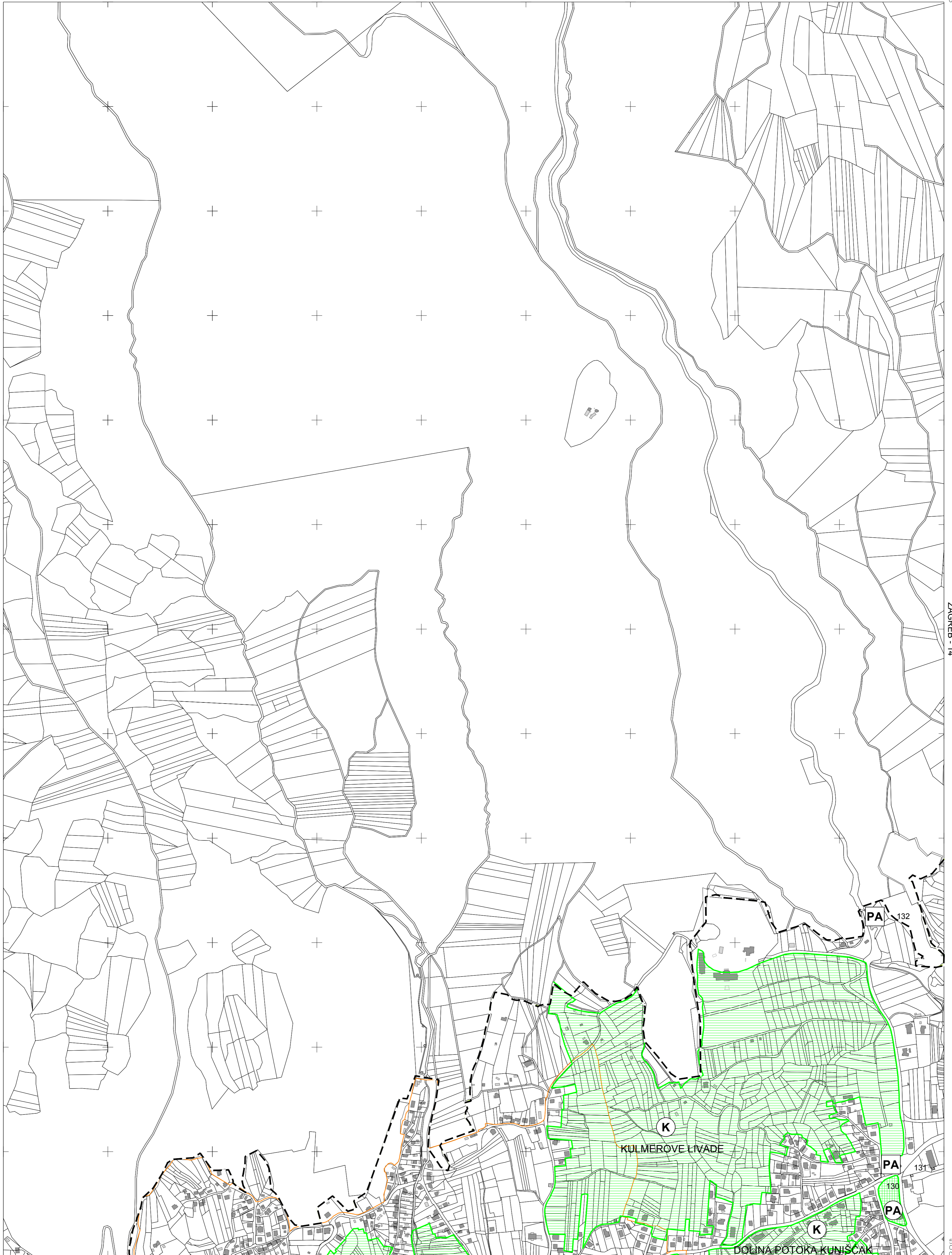
- A - Čučerje
- B - Goranec
- C - Durdekovec
- D - Vugrovec

IZMJERA:

- A - tahimetrija, ortogonal
- B - fotogrametrija
- C - komasacija
- D - grafička



MJERILO 1:5000




KATASTARSKE OPĆINE:

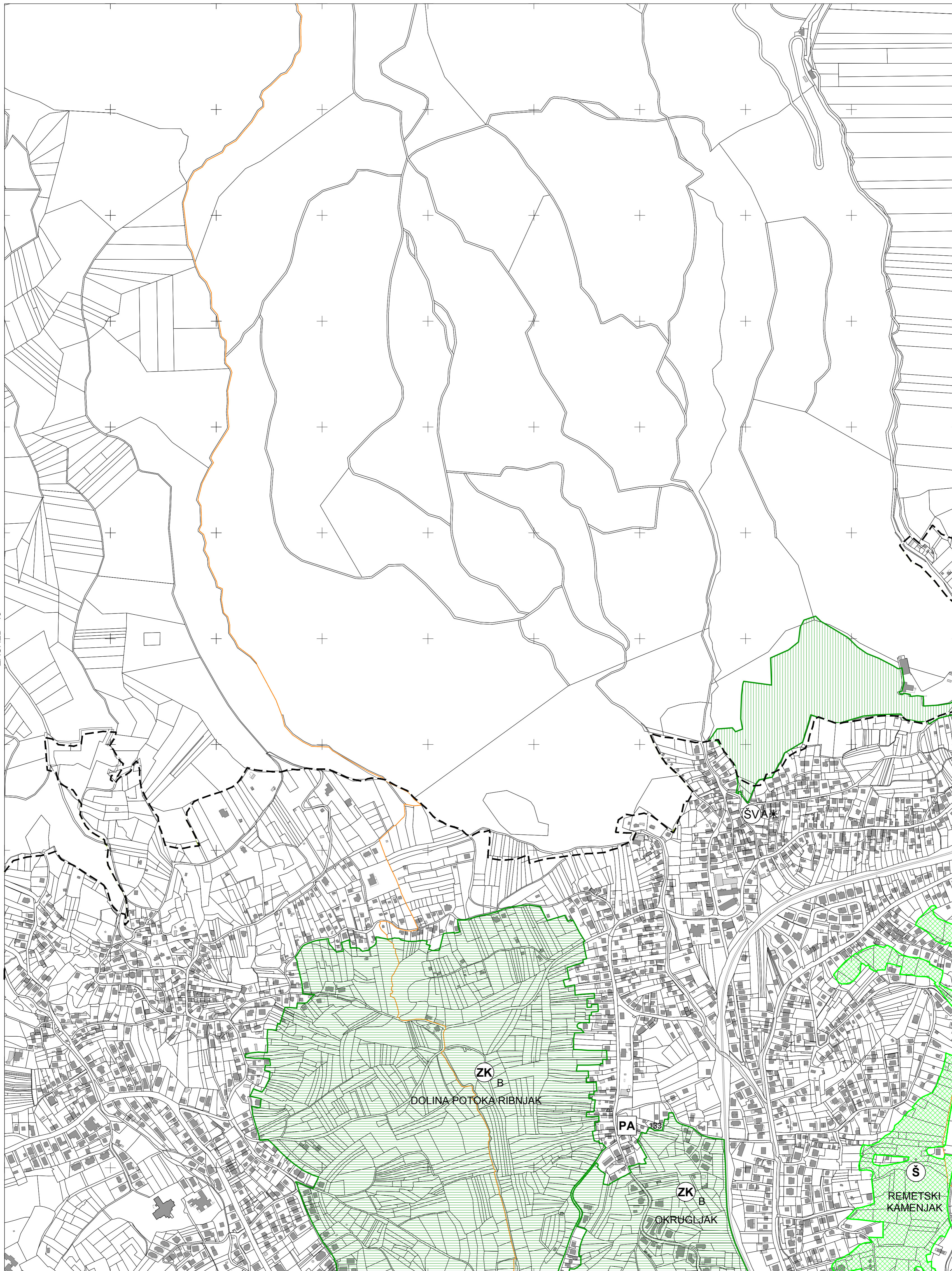
- A - Šestine
- B - Mikulčići

IZMJERA:

- A - tahimetrija, ortogonal
- B - fotogrametrija
- C - komasacija
- D - grafička

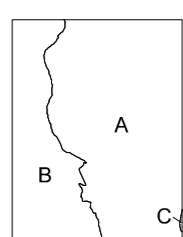


MJERILO 1:5000

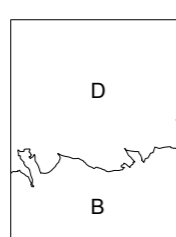


5
574
250


5
079
000
576
500

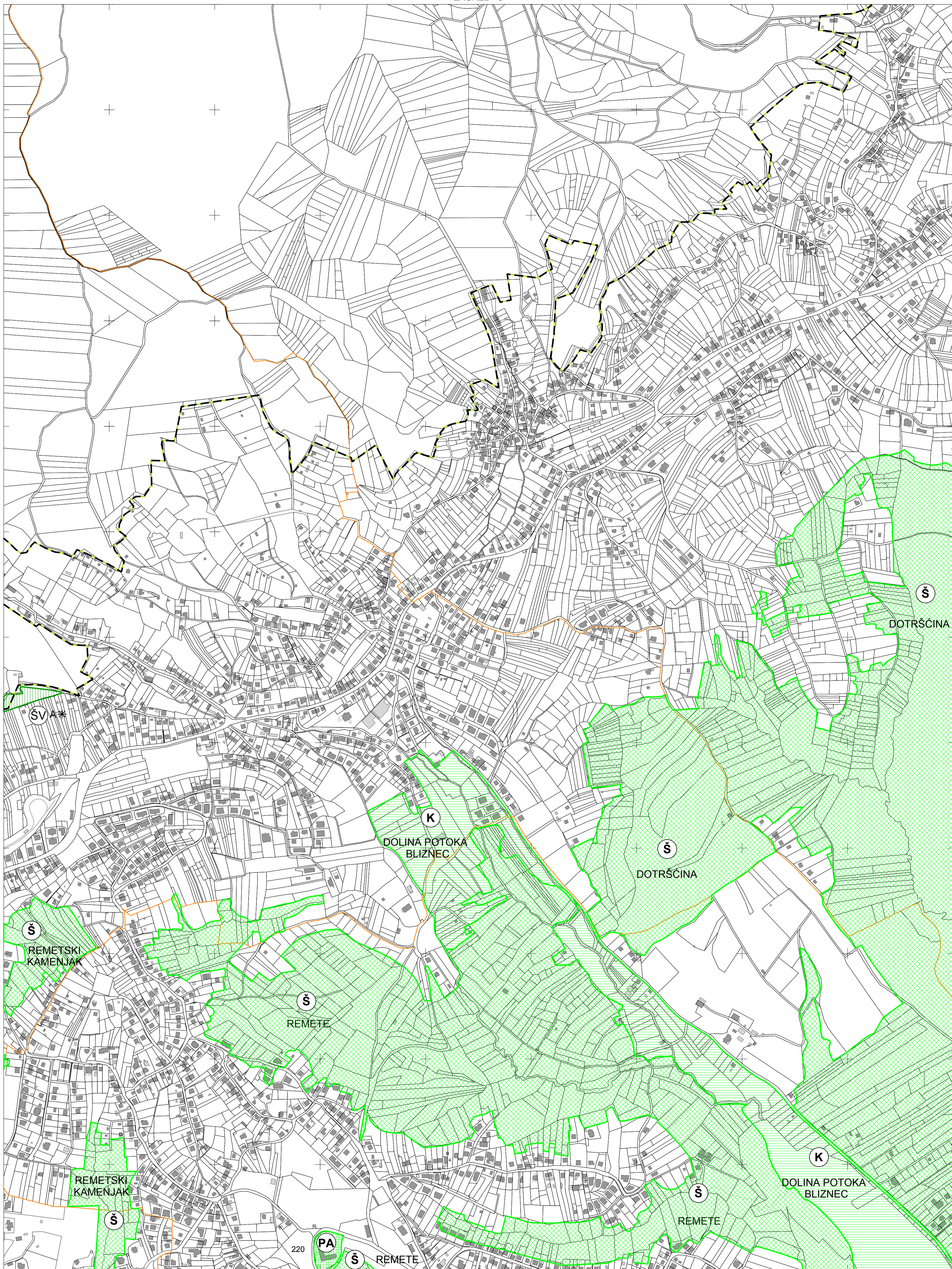


KATASTARSKE OPĆINE:
 A - Gračani
 B - Šestine
 C - Remete



IZMJERA:
 A - tahimetrija, ortogonal
 B - fotogrametrija
 C - komasacija
 D - grafička





ZAGREB - 14

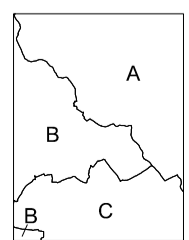
ZAGREB - 16

005
945

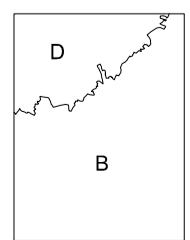
220

ZAGREB - 25

Izradba: Gradski ured za katastar i geodetske poslove Grada Zagreba
prosinac 2013.



KATASTRARSKE OPĆINE:
 A - Markuševac
 B - Gračani
 C - Remete

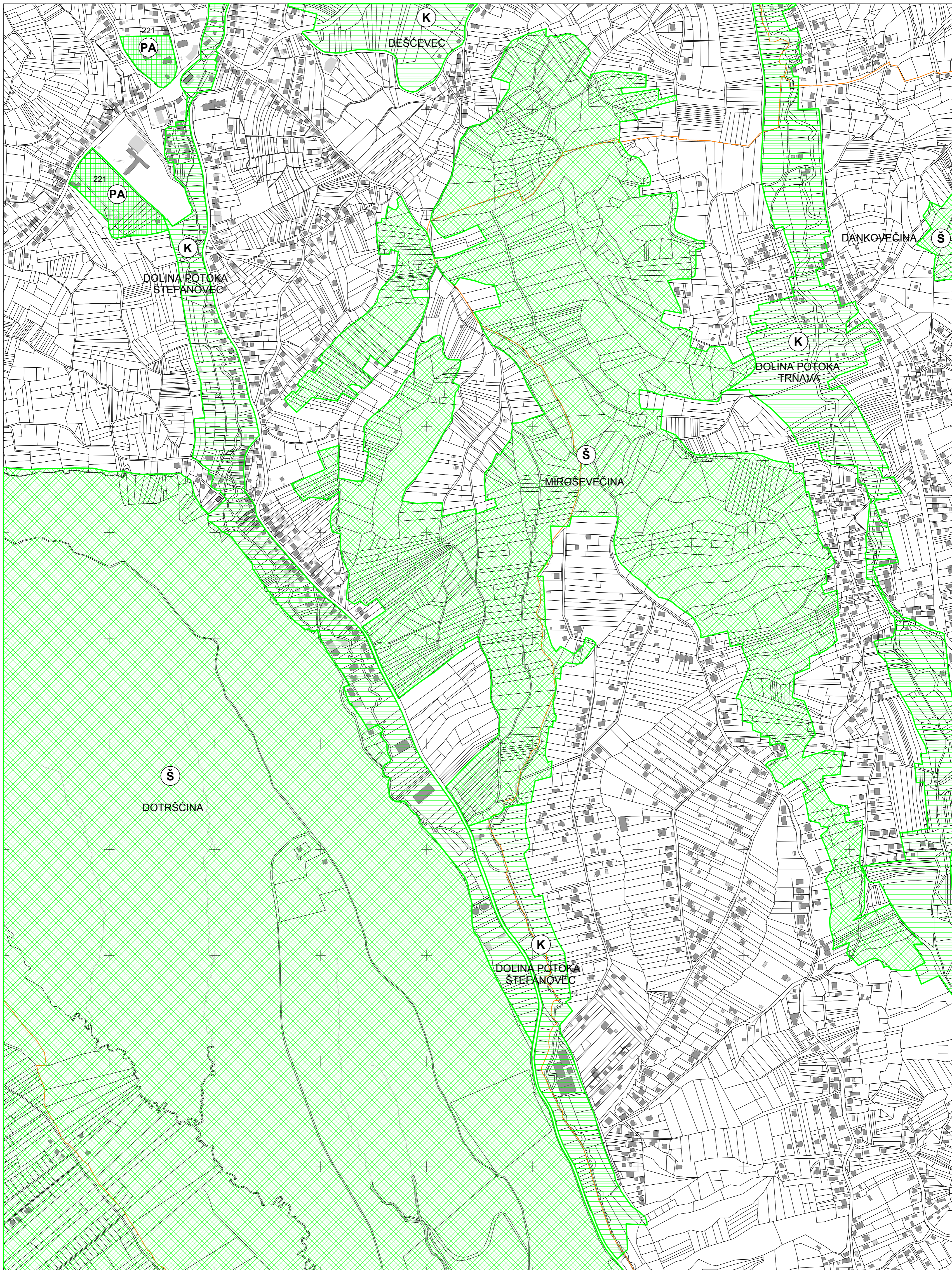


IZMJERA:
 A - tahimetrija, ortogonal
 B - fotogrametrija
 C - komasacija
 D - grafika



MJERILO 1:5000

ZAGREB - 6



ZAGREB - 15

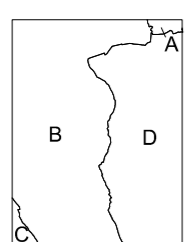
ZAGREB - 17

054
578
5

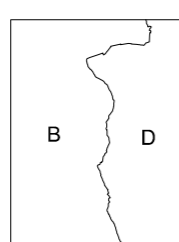
ZAGREB - 26

5
079
000
581
000


Izrada: Gradski ured za katastar i geodetske poslove Grada Zagreba
prosinac 2013.



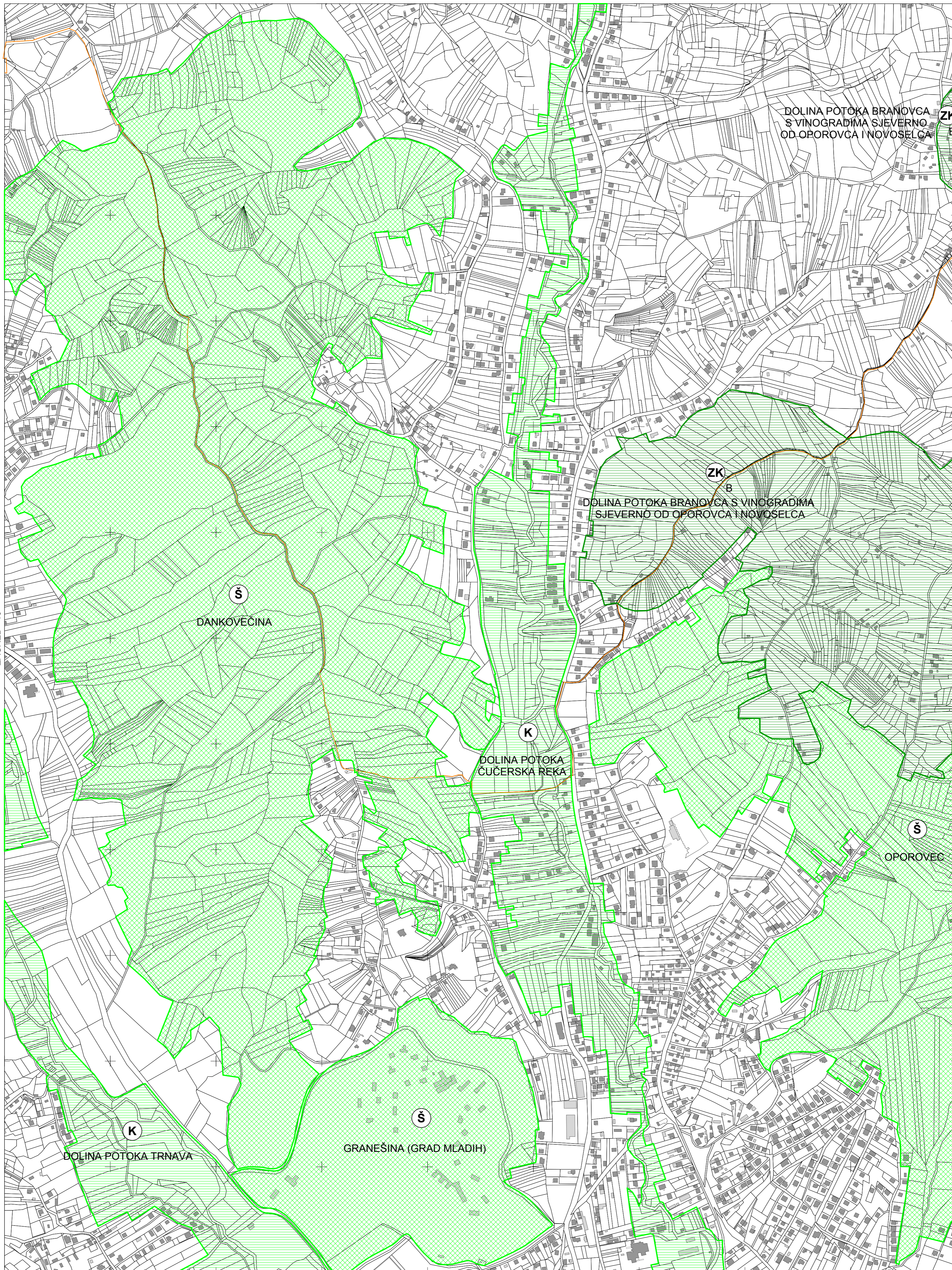
KATASTARSKE OPĆINE:
 A - Čučerje
 B - Markuševac
 C - Remete
 D - Granešina



IZMJERA:
 A - tahimetrija, ortogonal
 B - fotogrametrija
 C - komasacija
 D - grafička



MJERILO 1:5000

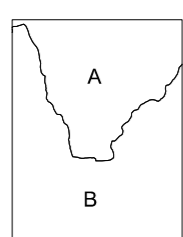


ZAGREB - 16

ZAGREB - 18

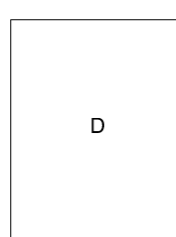
000
5
581

5
079
000




KATASTARSKE OPĆINE:

- A - Čučerje
- B - Granešina



IZMJERA:

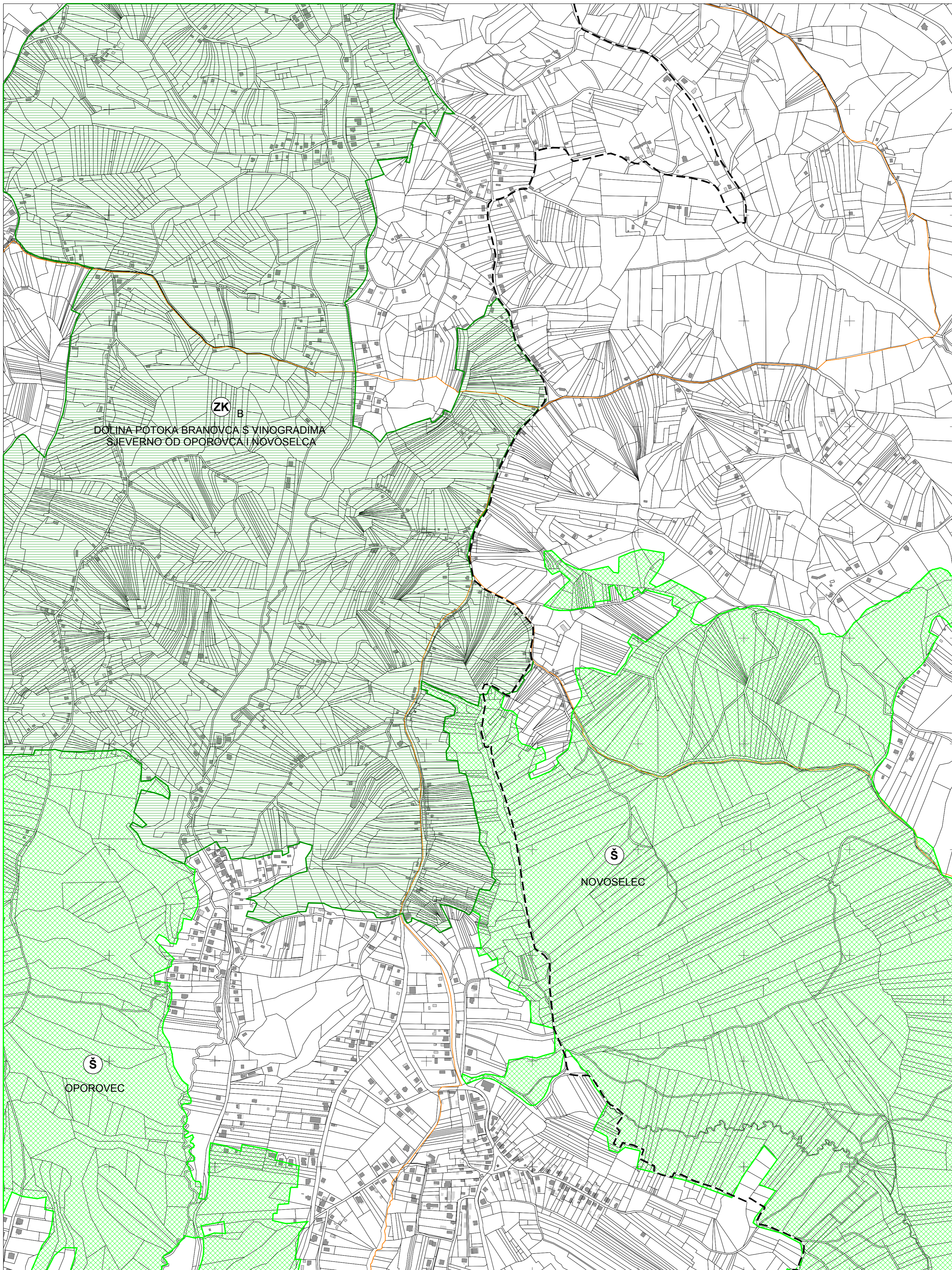
- A - tahimetrija, ortogonal
- B - fotogrametrija
- C - komasacija
- D - grafička



MJERILO 1:5000

Izrada: Gradski ured za katastar i geodetske poslove Grada Zagreba
prosinac 2013.

5
583



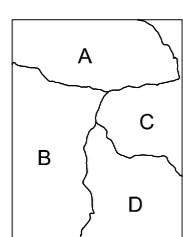
ZAGREB - 17

ZAGREB - 19

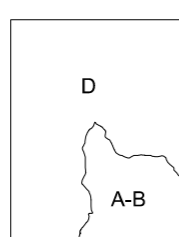
ZAGREB - 28

5
079
000


Izrada: Gradski ured za katastar i geodetske poslove Grada Zagreba
prosinac 2013.



KATASTARSKE OPĆINE:
 A - Cučerje
 B - Granešina
 C - Durdekovec
 D - Sesvete



IZMJERA:
 A - tahimetrija, ortogonal
 B - fotogrametrija
 C - komasacija
 D - grafička

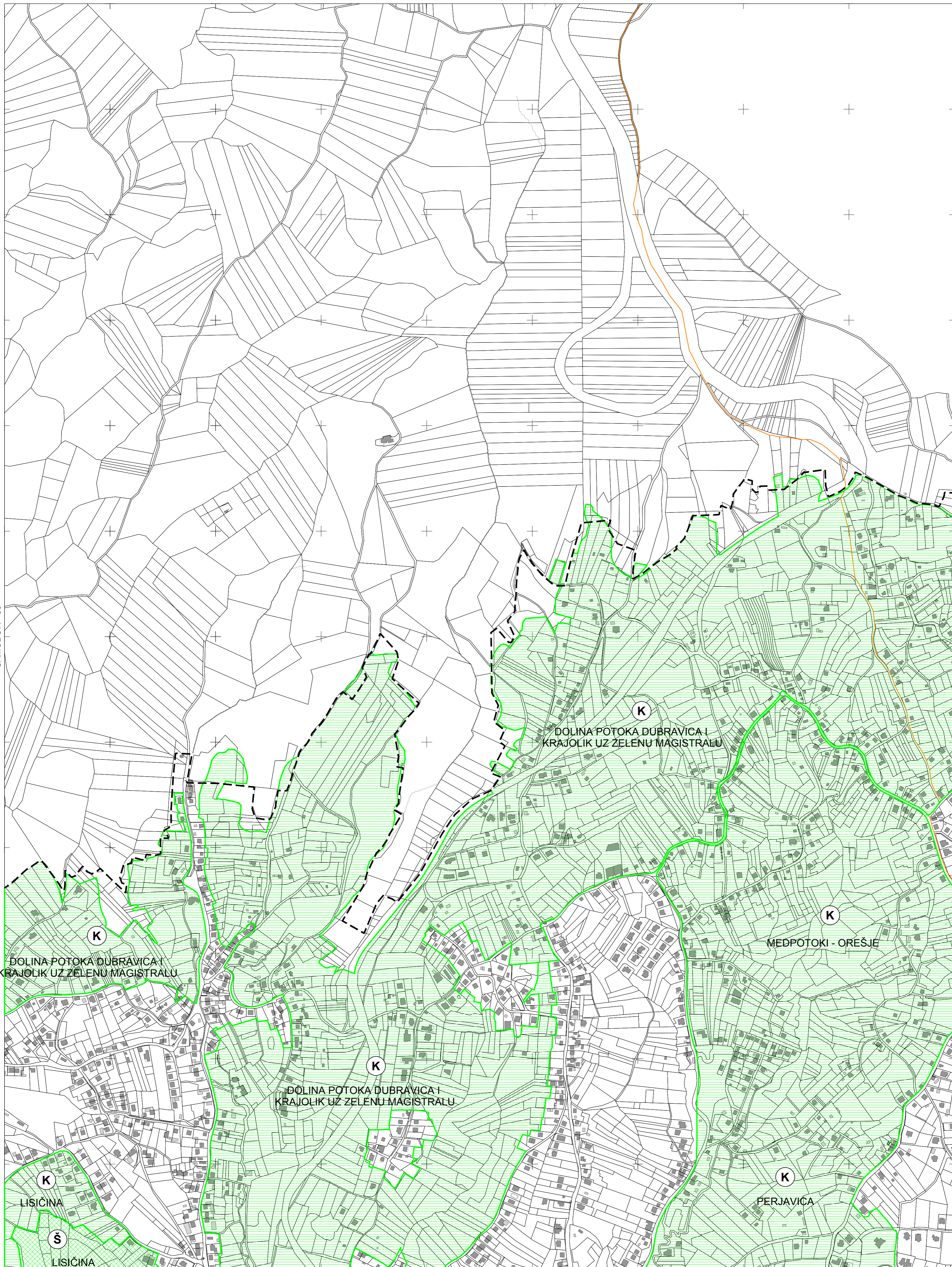


MJERILO 1:5000

ZAGREB - 11

SAMOBOR - 30

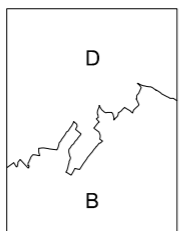
ZAGREB - 22



5
567
500


KATASTARSKE OPĆINE:

- A - Gornji Stenjevec
- B - Gornje Vrapče



IZMJERA:

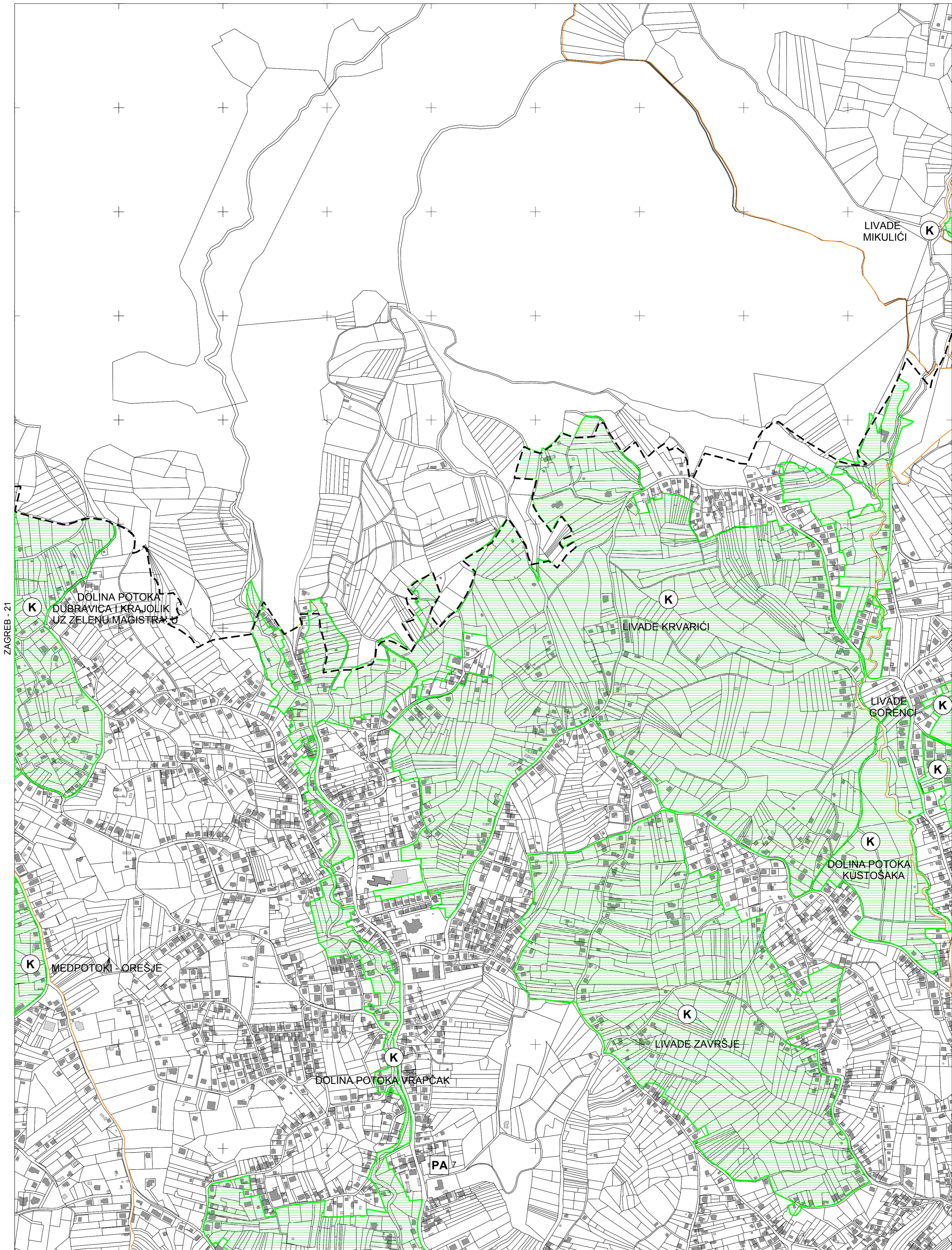
- A - tahimetrija, ortogonal
- B - fotogrametrija
- C - komasacija
- D - grafička



MJERILO 1:5000

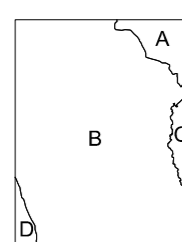
Izrada: Gradski ured za katastar i geodetske poslove Grada Zagreba
prosinac 2013.

5
076
000
569
750

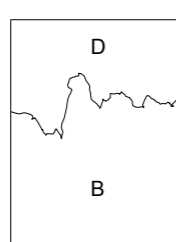


ZAGREB - 21


ZAGREB - 23



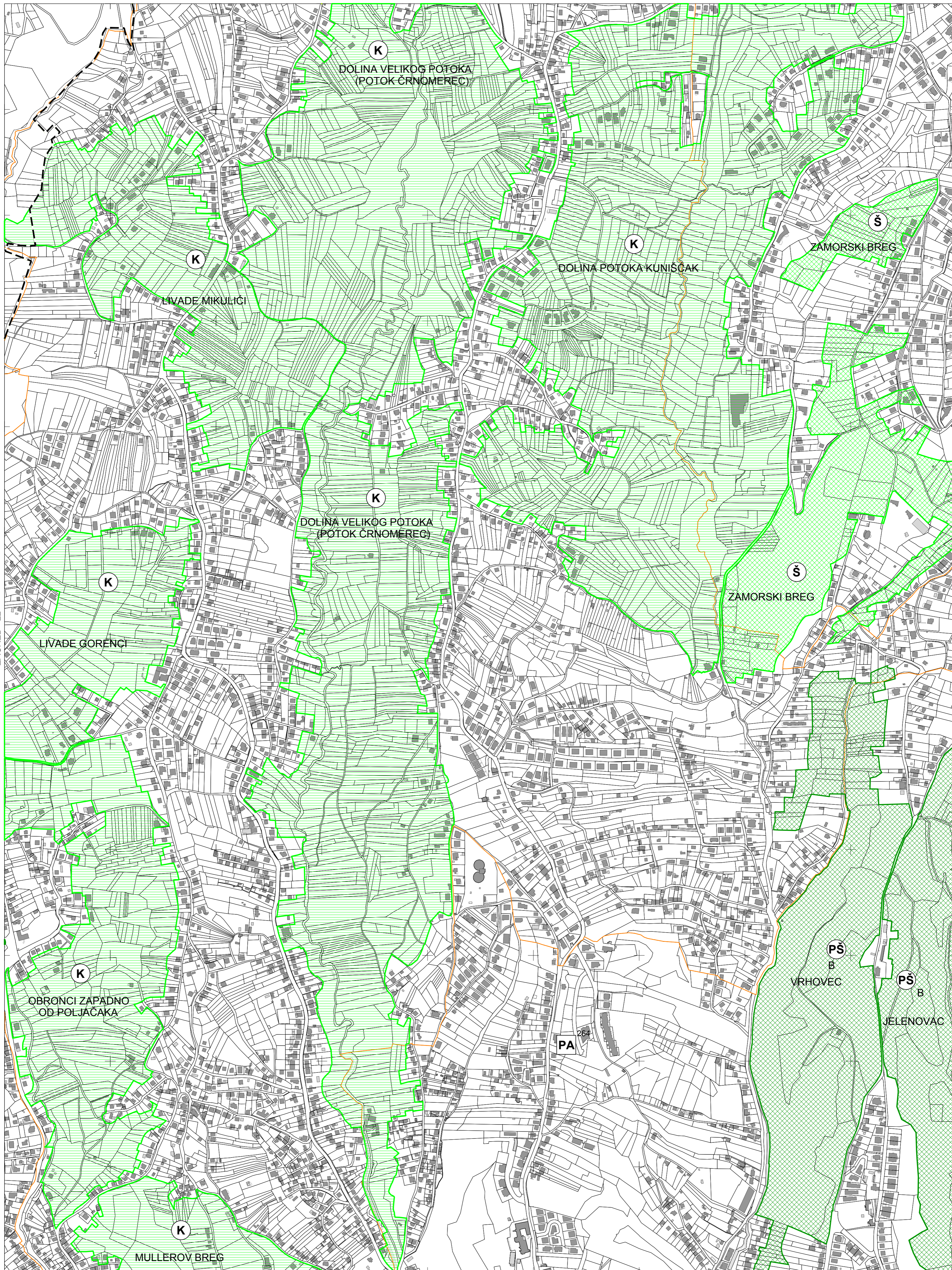
KATASTARSKE OPĆINE:
A - Šestine
B - Gornje Vrapče
C - Mikulčići
D - Gornji Stenjevec



IZMJERA:
A - tahimetrija, ortogonal
B - fotogrametrija
C - komasacija
D - grafička

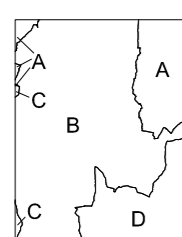


MJERILO 1:5000

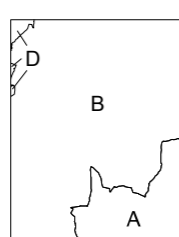


ZAGREB - 22


ZAGREB - 24



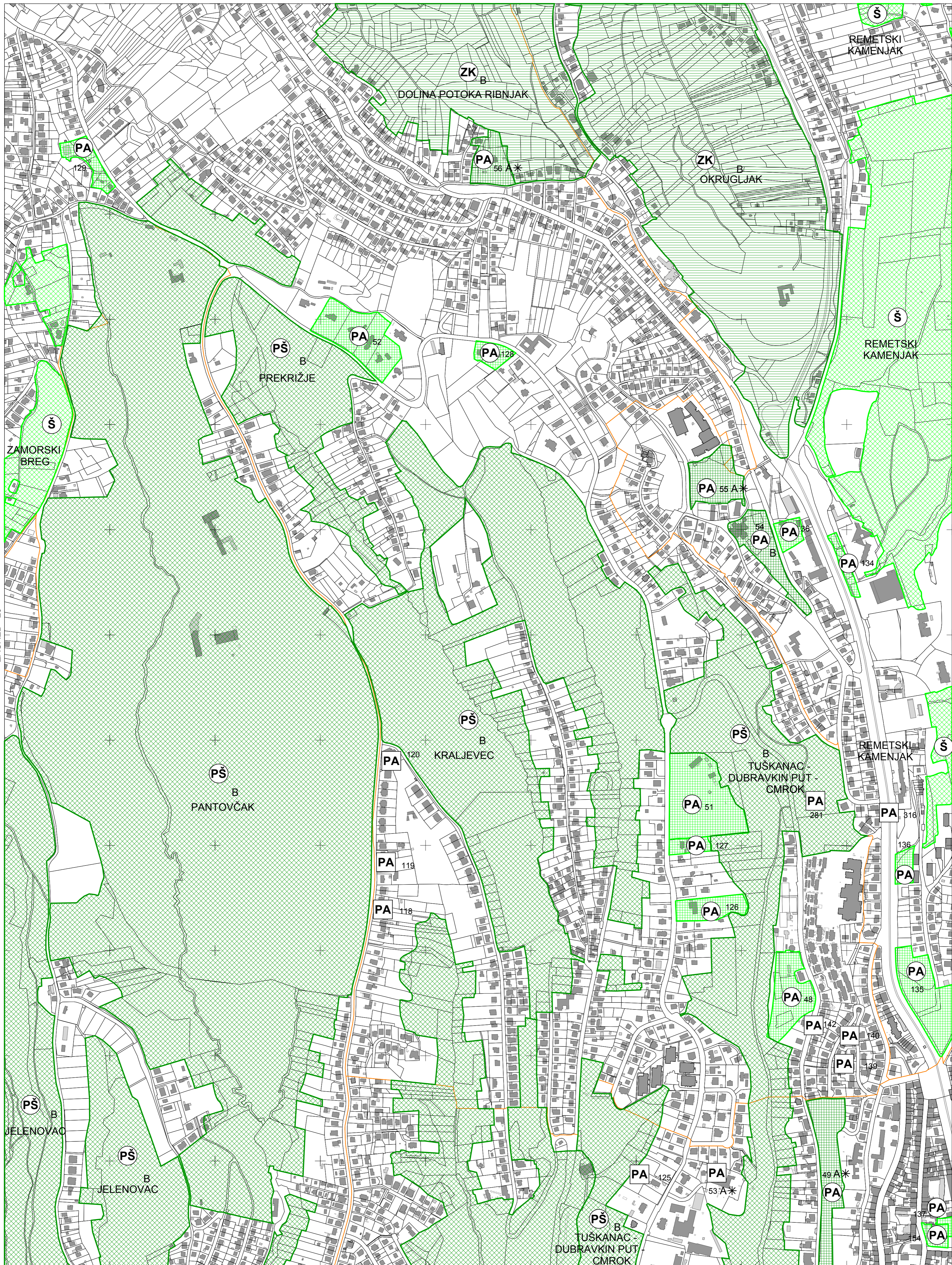
KATASTARSKE OPĆINE:
A - Šestine
B - Mikulići
C - Gornje Vrapče
D - Črnomerec



IZMJERA:
A - tahimetrija, ortogonal
B - fotogrametrija
C - komasacija
D - grafička

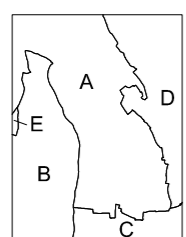


MJERILO 1:5000



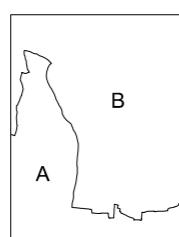
ZAGREB - 23

ZAGREB - 25




KATASTARSKE OPĆINE:

- A - Šestine
- B - Črnomerec
- C - Centar
- D - Gračani
- E - Mikulčići

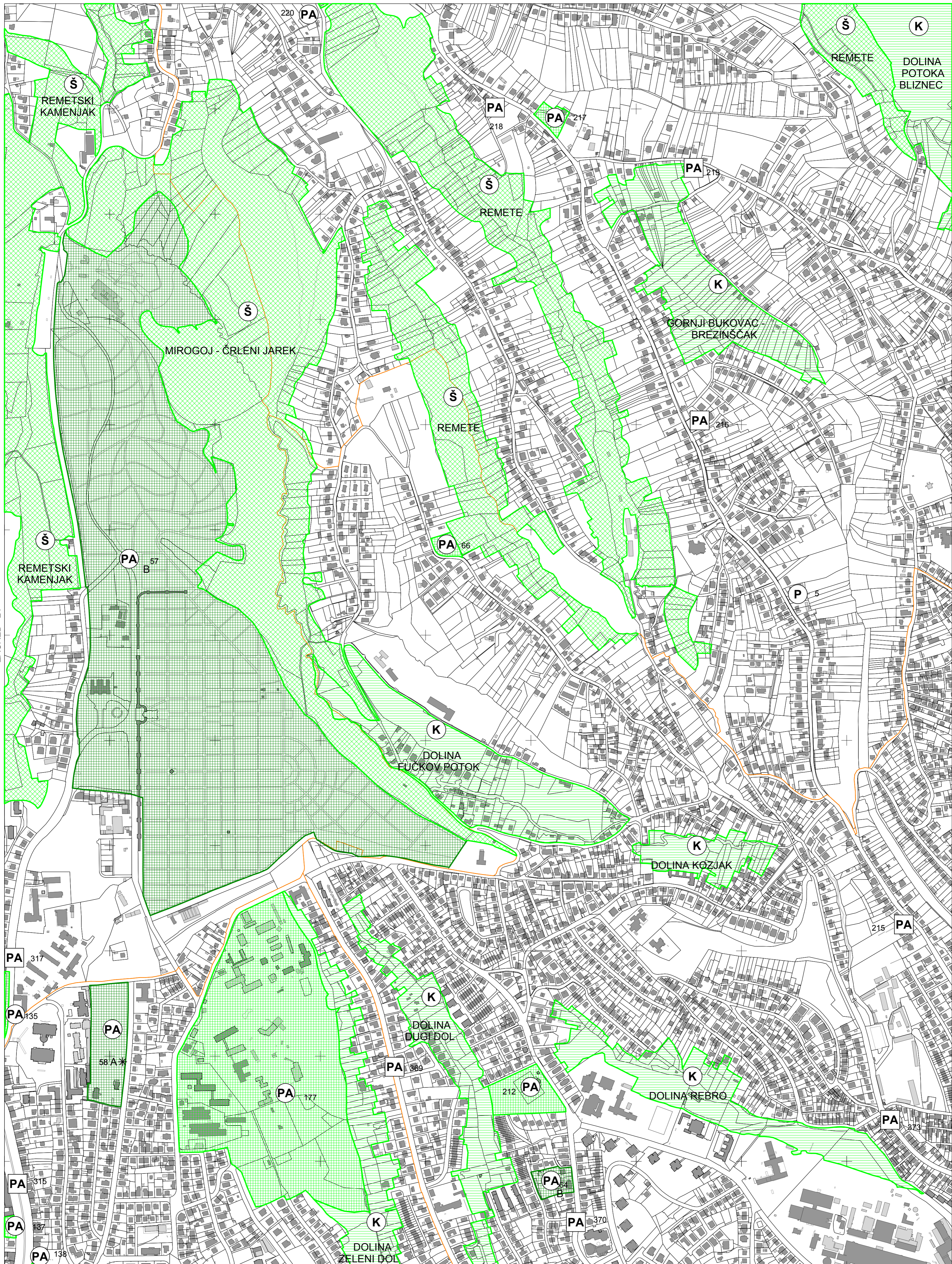


IZMJERA:

- A - tahimetrija, ortogonal
- B - fotogrametrija
- C - komasacija
- D - grafička

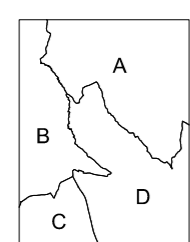


MJERILO 1:5000

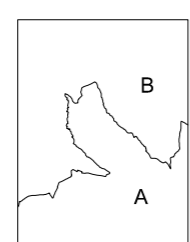


ZAGREB - 24


ZAGREB - 26



KATASTARSKE OPĆINE:
A - Remete
B - Gračani
C - Centar
D - Maksimir

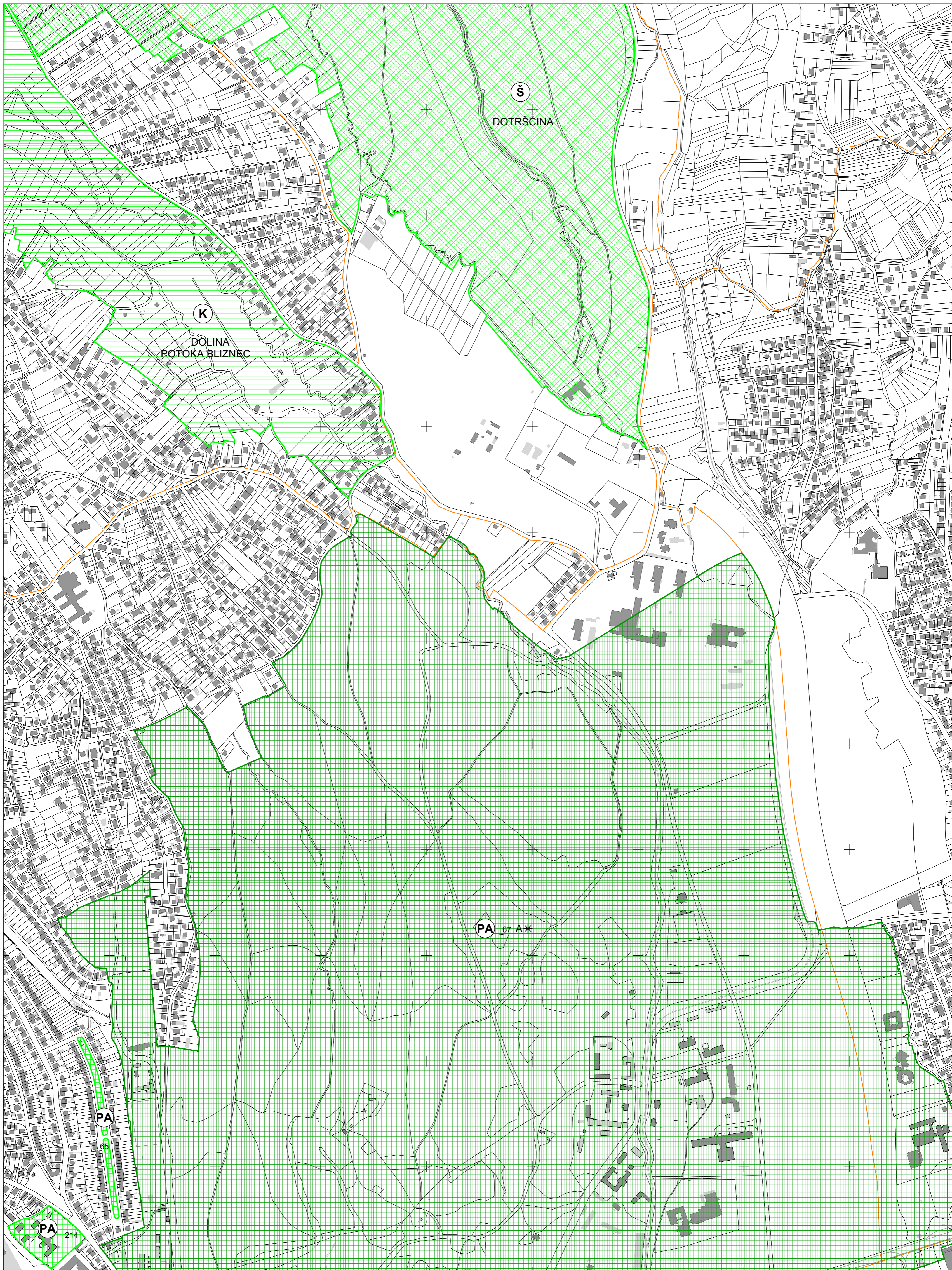


IZMJERA:
A - tahimetrija, ortogonal
B - fotogrametrija
C - komasacija
D - grafička



370

MJERILO 1:5000



ZAGREB - 25

ZAGREB - 27

KATASTARSKE OPĆINE:


A	B	C
D	E	F

A - Remete
B - Markuševac
C - Granešina
D - Dubrava
E - Maksimir
F - Peščenica

IZMJERA:

B	D
A	

A - tahimetrija, ortogonal
B - fotogrametrija
C - komasacija
D - grafička



MJERILO 1:5000

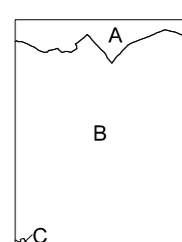
ZAGREB - 17



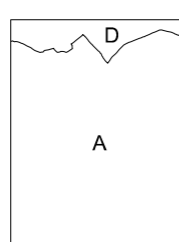
ZAGREB - 26

ZAGREB - 28


ZAGREB - 37



KATASTARSKE OPĆINE:
 A - Granešina
 B - Dubrava
 C - Peščenica



IZMJERA:
 A - tahimetrija, ortogonal
 B - fotogrametrija
 C - komasacija
 D - grafička

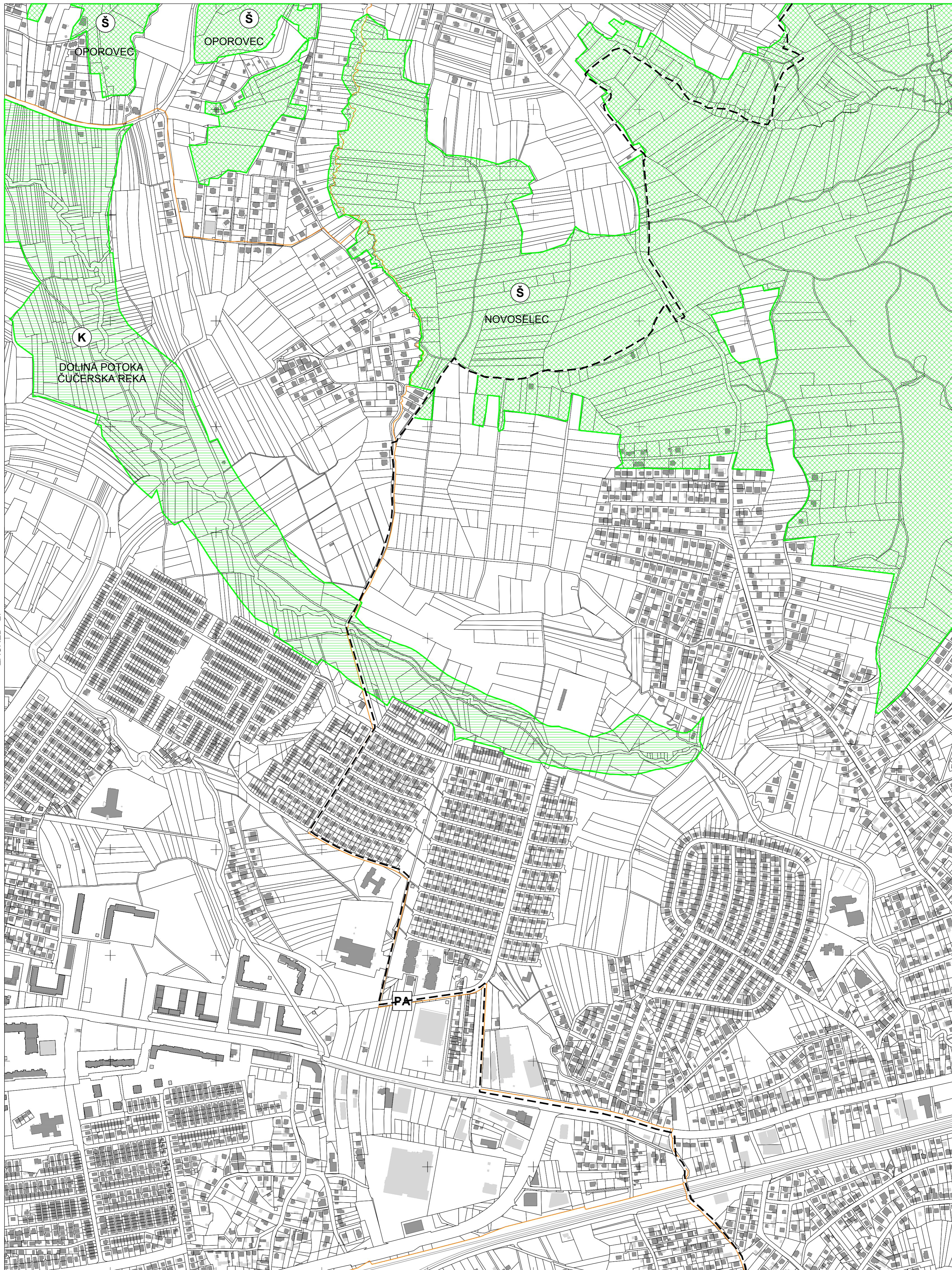


MJERILO 1:5000

Izrada: Gradski ured za katastar i geodetske poslove Grada Zagreba
 prosinac 2013.

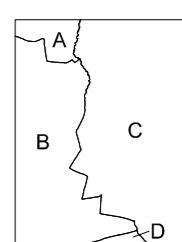
5
076
000

5
532
250

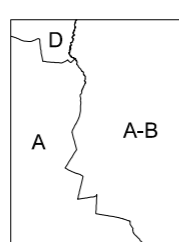


ZAGREB - 27


ZAGREB - 29



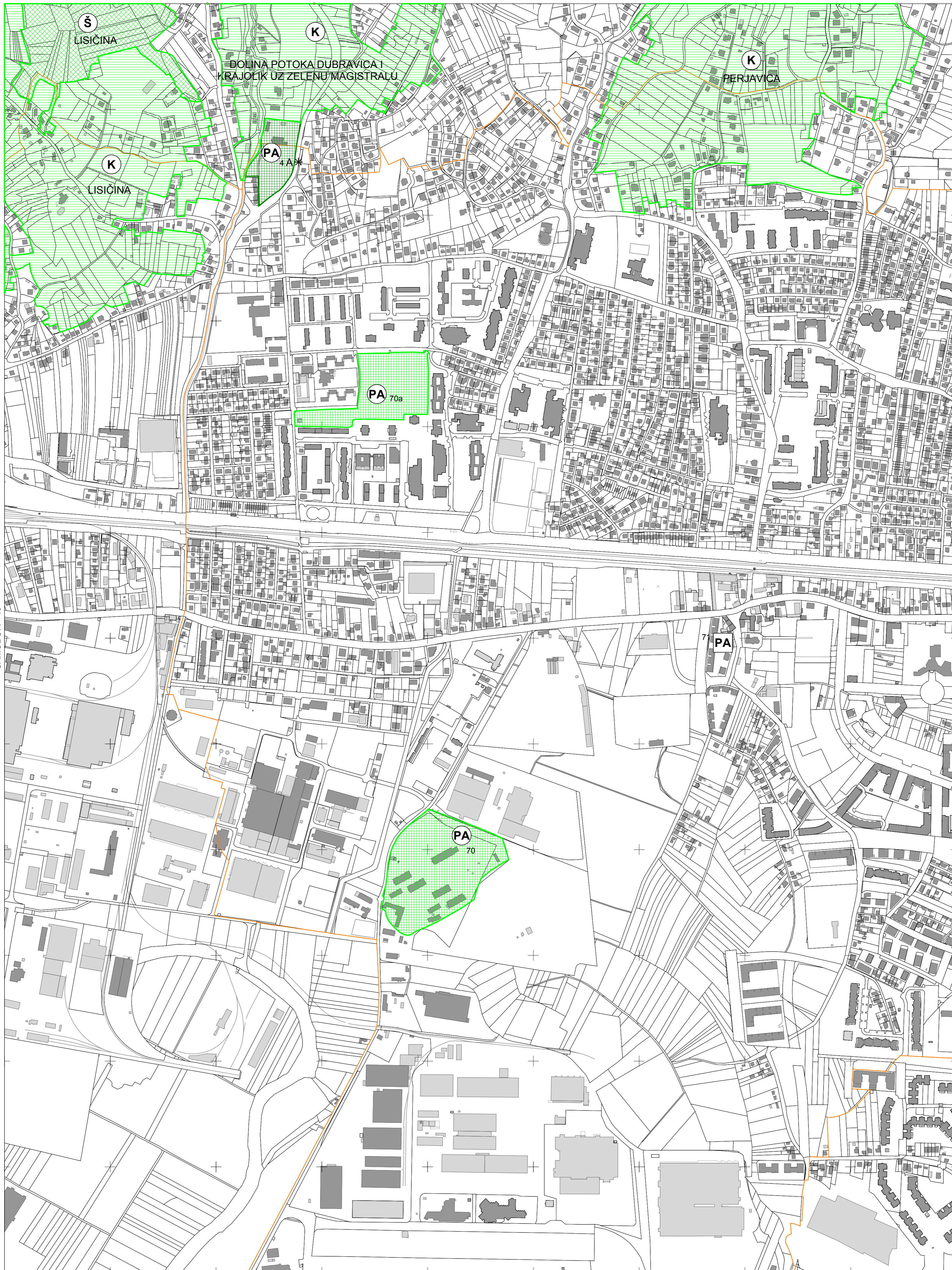
KATASTARSKE OPĆINE:
A - Granešina
B - Dubrava
C - Sesvete
D - Resnik



IZMJERA:
A - tahimetrija, ortogonal
B - fotogrametrija
C - komasacija
D - grafička





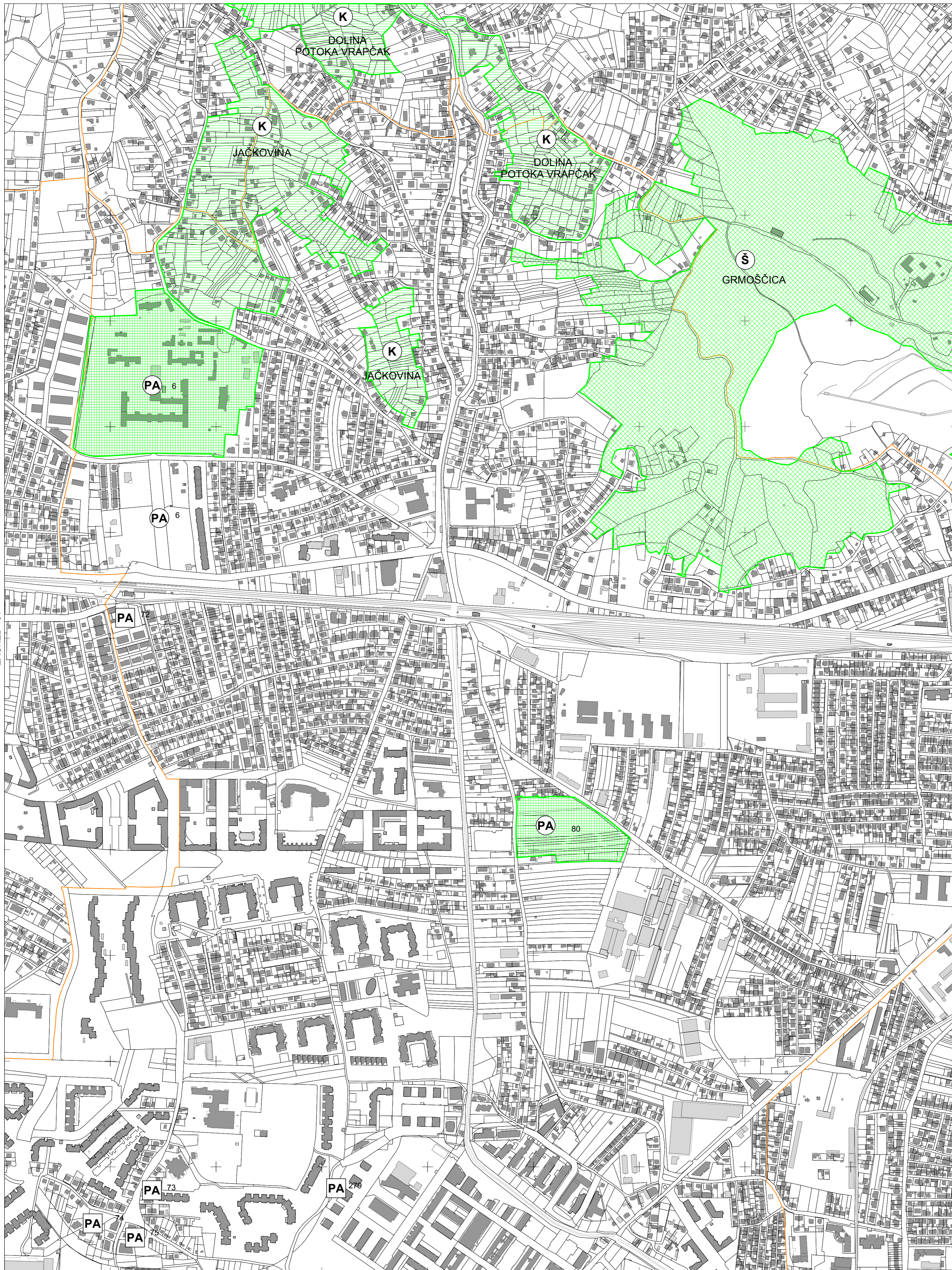
MJERILO 1:5000



SAMOBOR - 40


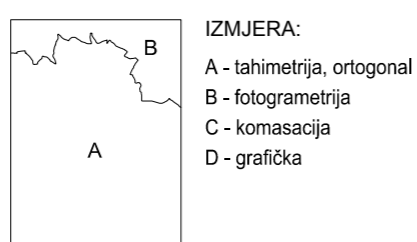
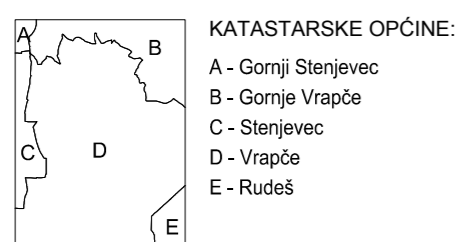
ZAGREB - 32





ZAGREB - 31

ZAGREB - 33

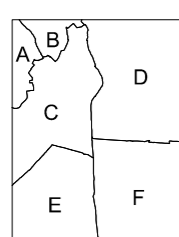


MJERILO 1:5000

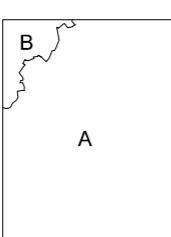


ZAGREB - 32


ZAGREB - 34



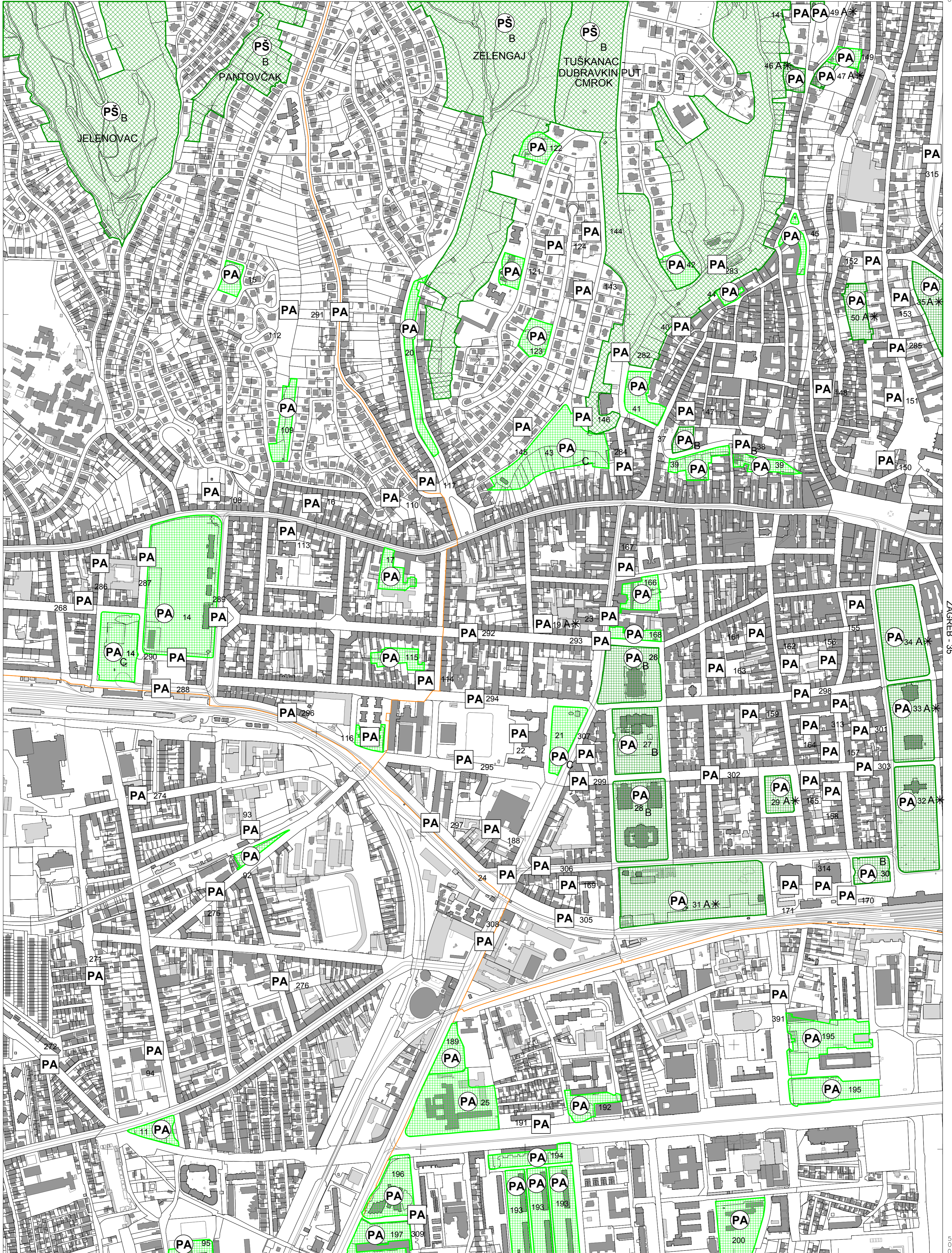
KATASTARSKE OPĆINE:
A - Gornje Vrapče
B - Mikulčići
C - Vrapče
D - Črnomerec
E - Ruđeš
F - Trešnjevka



IZMJERA:
A - tahimetrija, ortogonal
B - fotogrametrija
C - komasacija
D - grafička



MJERILO 1:5000



ZAGREB - 33

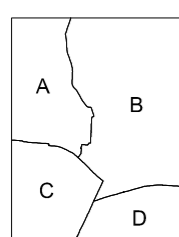
ZAGREB - 35

ZAGREB - 44


Izrada: Gradski ured za katastar i geodetske poslove Grada Zagreba
prosinac 2013.

5
073
000


5
076
000



KATASTARSKE OPĆINE:
A - Črnomerec
B - Centar
C - Trešnjevka
D - Trnje



IZMJERA:
A - tahimetrija, ortogonal
B - fotogrametrija
C - komasacija
D - grafička



MJERILO 1:5000



ZAGREB - 34

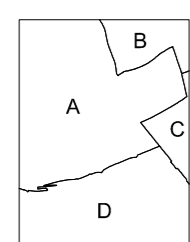
ZAGREB - 36

ZAGREB - 25


ZAGREB - 45

005
92,5
5


5
073
000
578
750



KATASTARSKE OPĆINE:
A - Centar
B - Maksimir
C - Peščenica
D - Trnje



IZMJERA:
A - tahimetrija, ortogonal
B - fotogrametrija
C - komasacija
D - grafička



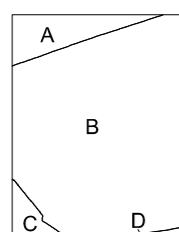
MJERILO 1:5000

Izrada: Gradski ured za katastar i geodetske poslove Grada Zagreba
prosinac 2013.




ZAGREB - 35


ZAGREB - 37



KATASTARSKE OPĆINE:
A - Maksimir
B - Peščenica
C - Trnje
D - Žitnjak



IZMJERA:
A - tahimetrija, ortogonal
B - fotogrametrija
C - komasacija
D - grafička

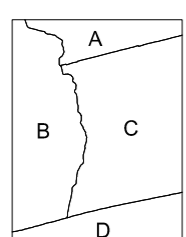


MJERILO 1:5000




ZAGREB - 36

ZAGREB - 38




KATASTARSKE OPĆINE:

- A - Dubrava
- B - Peščenica
- C - Resnik
- D - Žitnjak

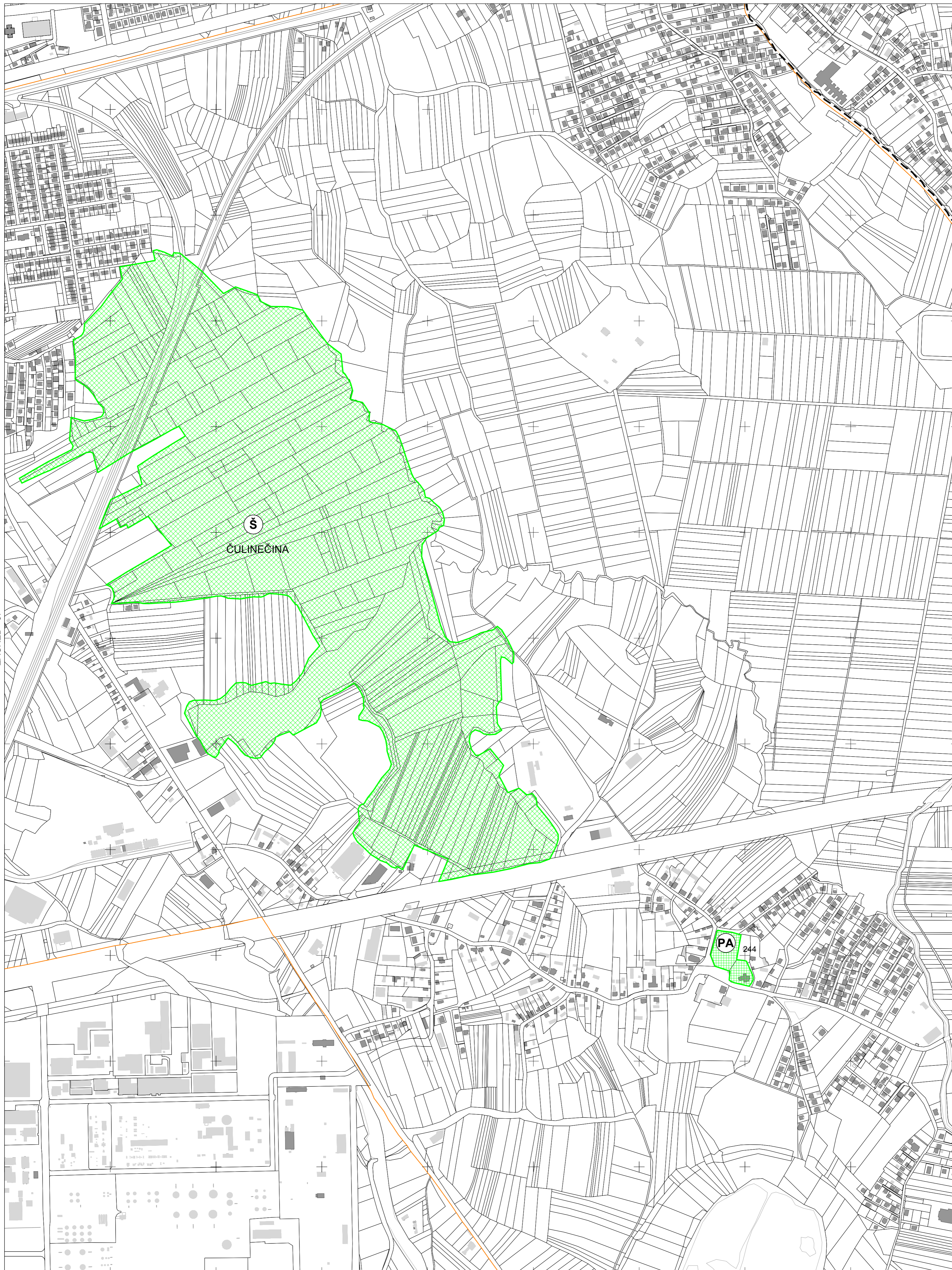


IZMJERA:

- A - tahimetrija, ortogonal
- B - fotogrametrija
- C - komasacija
- D - grafička



MJERILO 1:5000




ZAGREB - 37

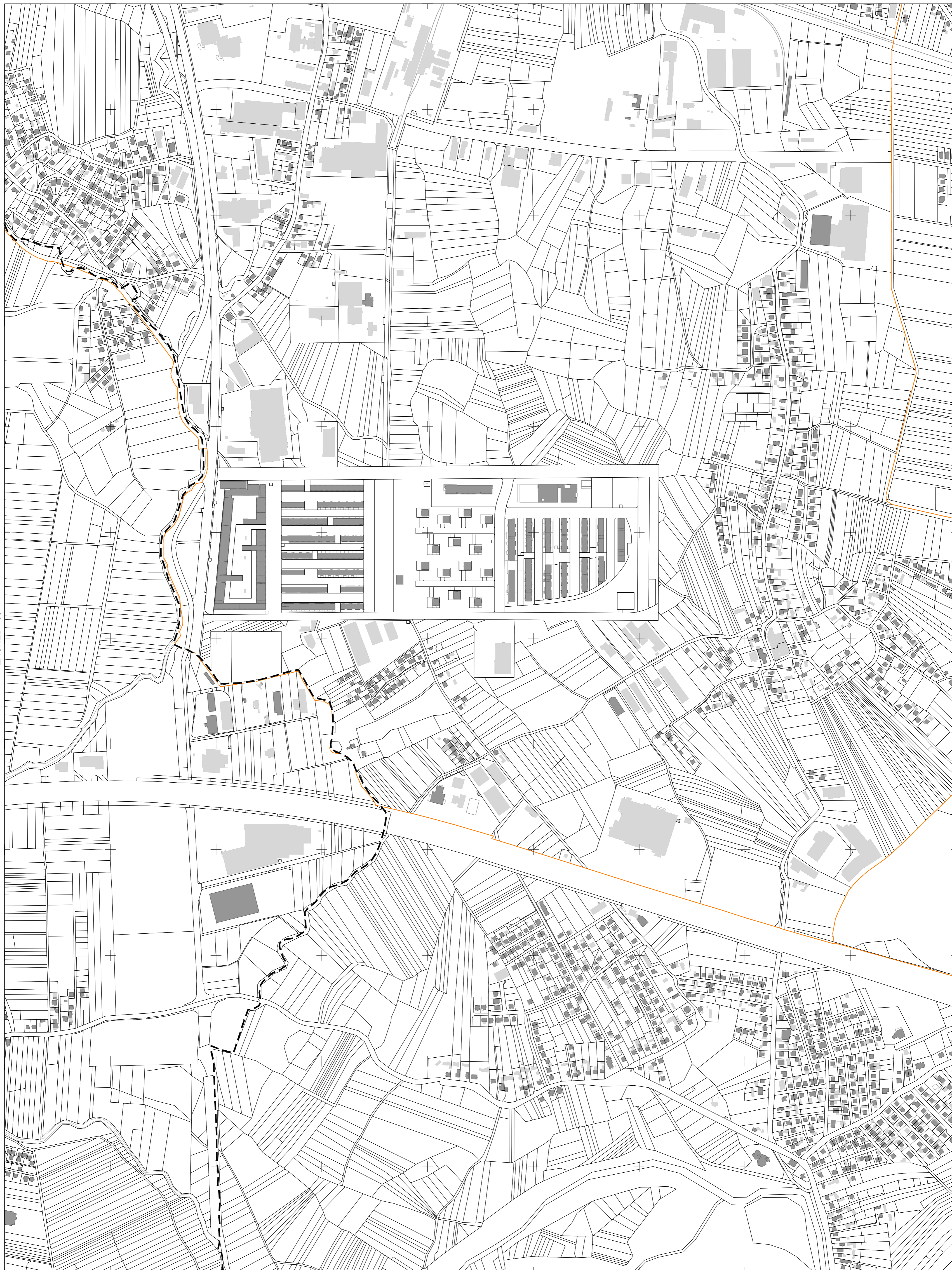
ZAGREB - 39

KATASTARSKE OPĆINE:	
A	Dubrava
B	Sesvete
C	Resnik
D	Žitnjak

IZMJERA:	
A-B	tahimetrija, ortogonal
B	fotogrametrija
C	komasacija
D	grafička

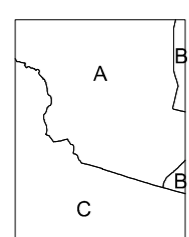


MJERILO 1:5000



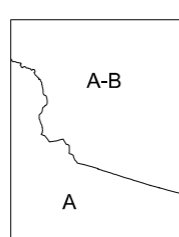
ZAGREB - 38

ZAGREB - 40




KATASTARSKE OPĆINE:

- A - Sesvete
- B - Sesvetski Kraljevec
- C - Resnik

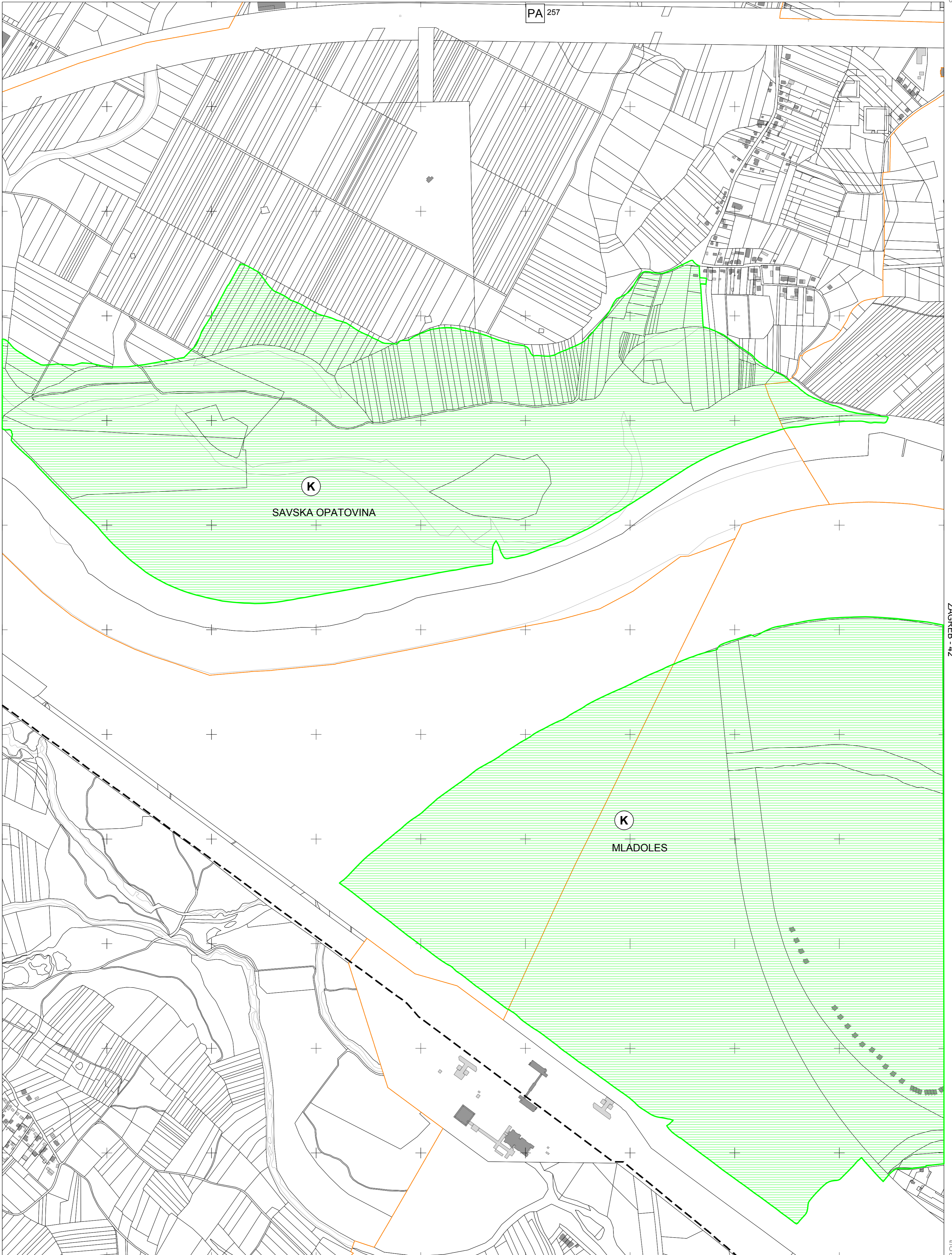


IZMJERA:

- A - tahimetrija, ortogonal
- B - fotogrametrija
- C - komasacija
- D - grafička



MJERILO 1:5000

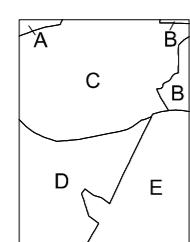


(K)
SAVSKA OPATOVINA

(K)
MLADOLES

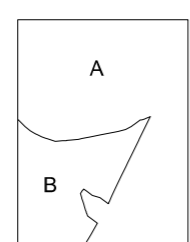
VELIKA GORICA - 1

Izrada: Gradski ured za katastar i geodetske poslove Grada Zagreba
prosinac 2013.



KATASTARSKE OPĆINE:

- A - Podused
- B - Vrapče
- C - Sternjec
- D - Lučko
- E - Blato

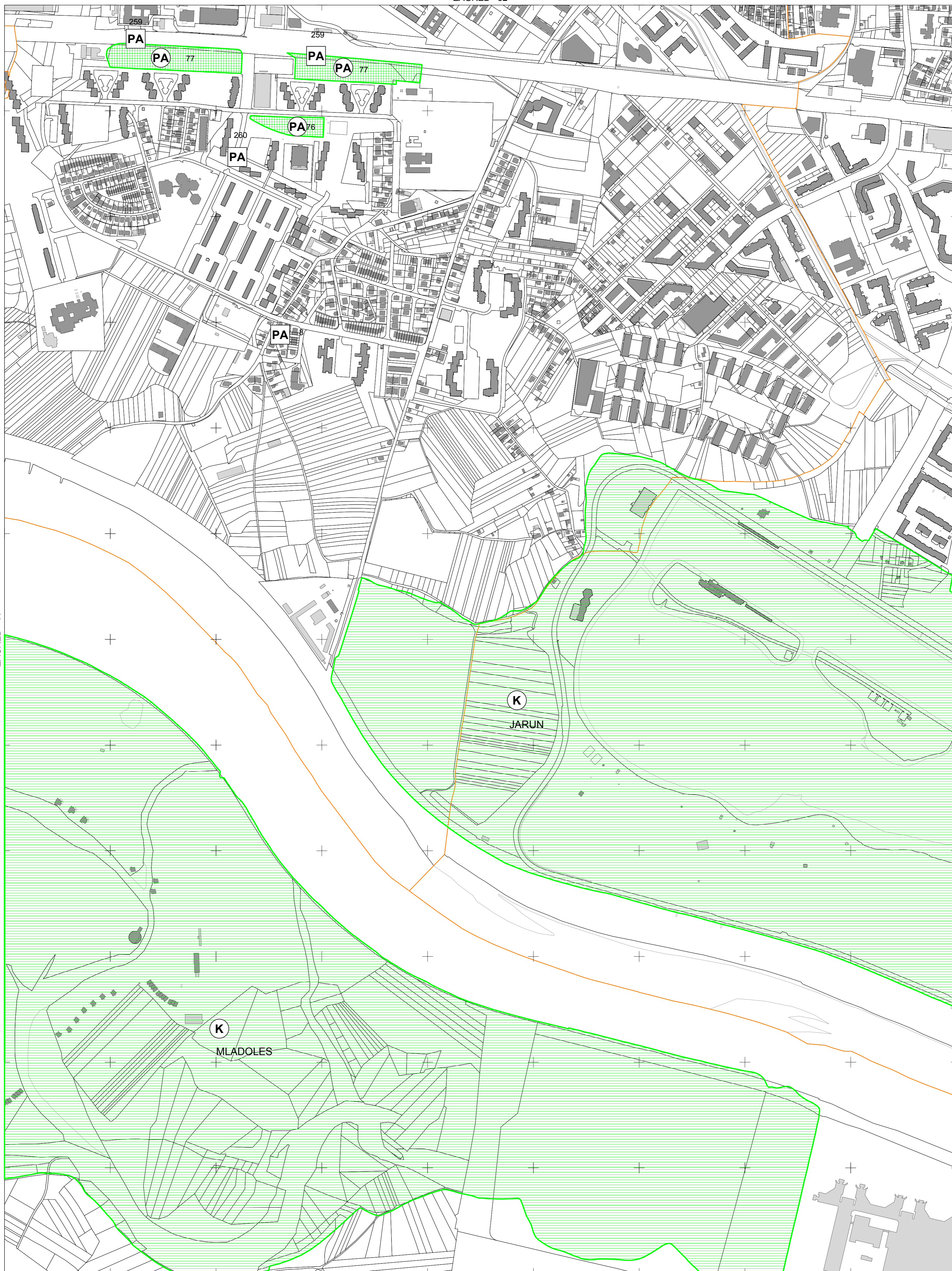


IZMJERA:

- A - tahimetrija, ortogonal
- B - fotogrametrija
- C - komasacija
- D - grafička



MJERILO 1:5000



ZAGREB - 41

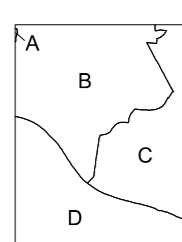
ZAGREB - 43

VELIKA GORICA - 2


Izrada: Gradski ured za katastar i geodetske poslove Grada Zagreba
prosinac 2013.

5
070
000


5
572
000



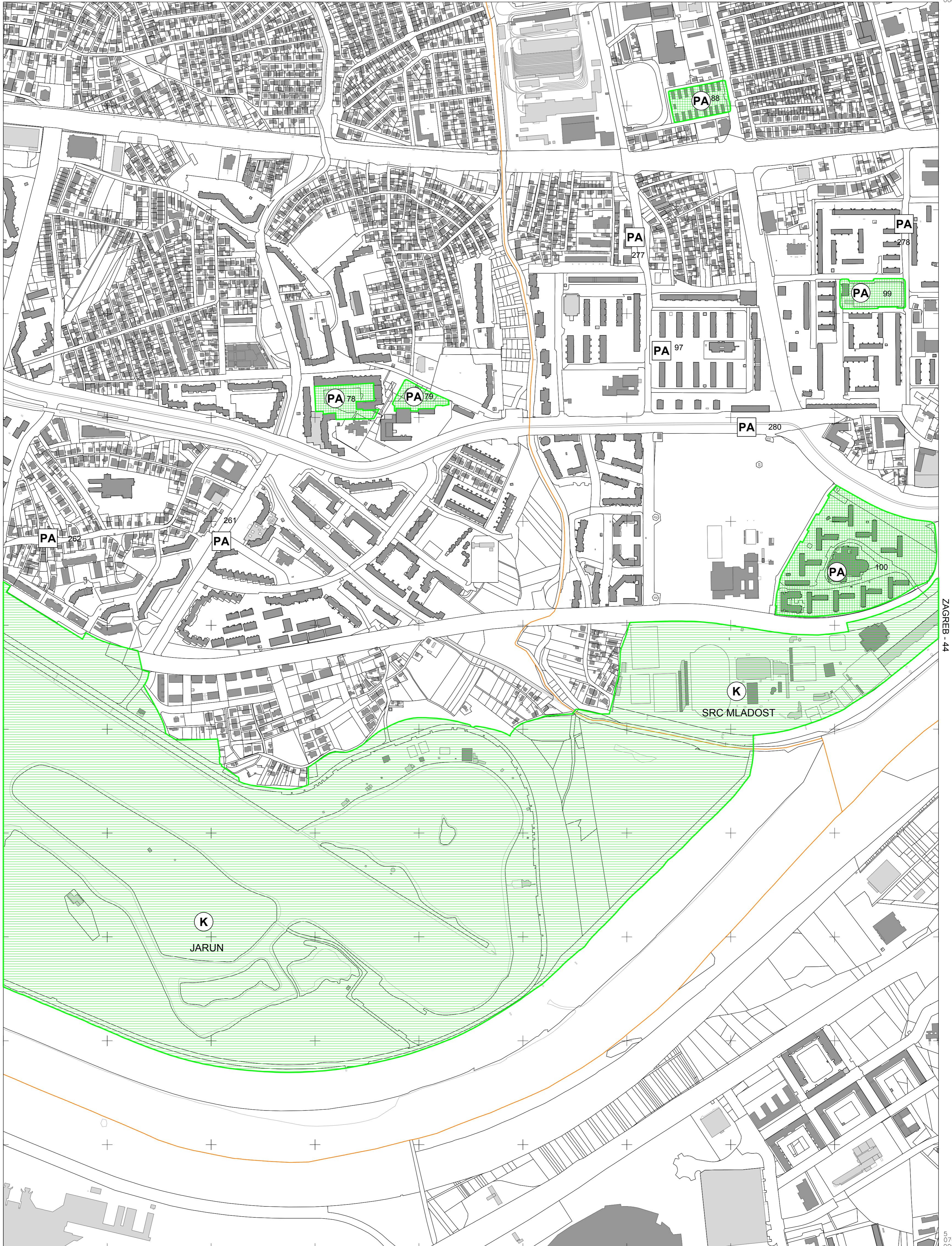
KATASTARSKE OPĆINE:
A - Stenjevec
B - Vrapče
C - Ruše
D - Blato



IZMJERA:
A - tahimetrija, ortogonal
B - fotogrametrija
C - komasacija
D - grafička



MJERILO 1:5000



ZAGREB - 42

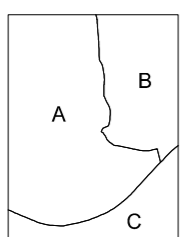
ZAGREB - 44

VELIKA GORICA - 3


Izrada: Gradski ured za katastar i geodetske poslove Grada Zagreba
prosinac 2013.

000
5
275


5
070
000
574
250



KATASTARSKE OPĆINE:
A - Ruđeš
B - Trešnjevka
C - Blato

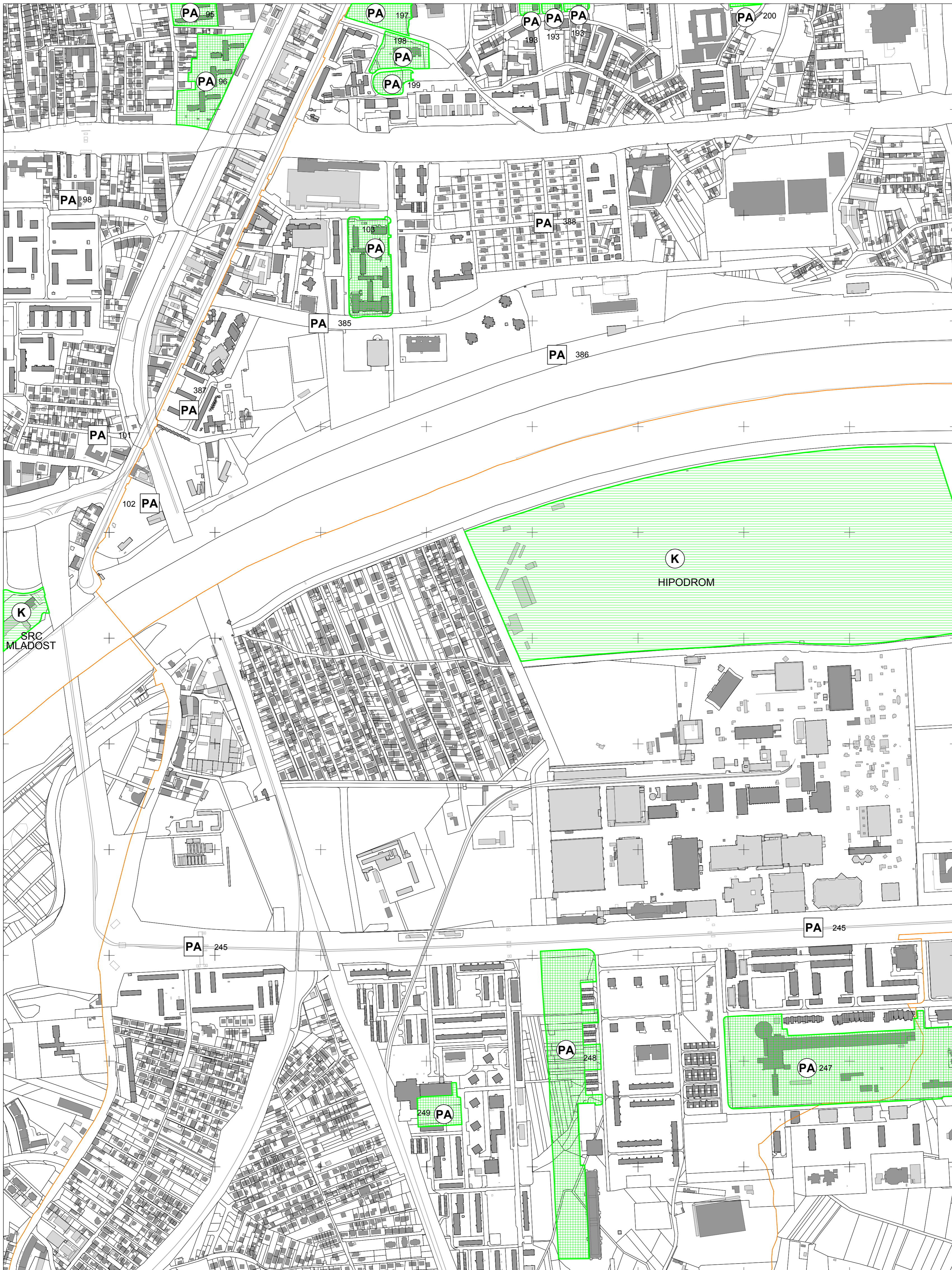


IZMJERA:
A - tahimetrija, ortogonal
B - fotogrametrija
C - komasacija
D - grafička



MJERILO 1:5000

ZAGREB - 34



ZAGREB - 43

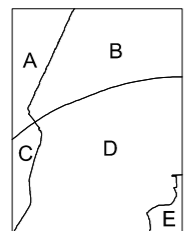
ZAGREB - 45

VELIKA GORICA - 4


Izrada: Gradski ured za katastar i geodetske poslove Grada Zagreba
prosinac 2013.

5
070
000


576



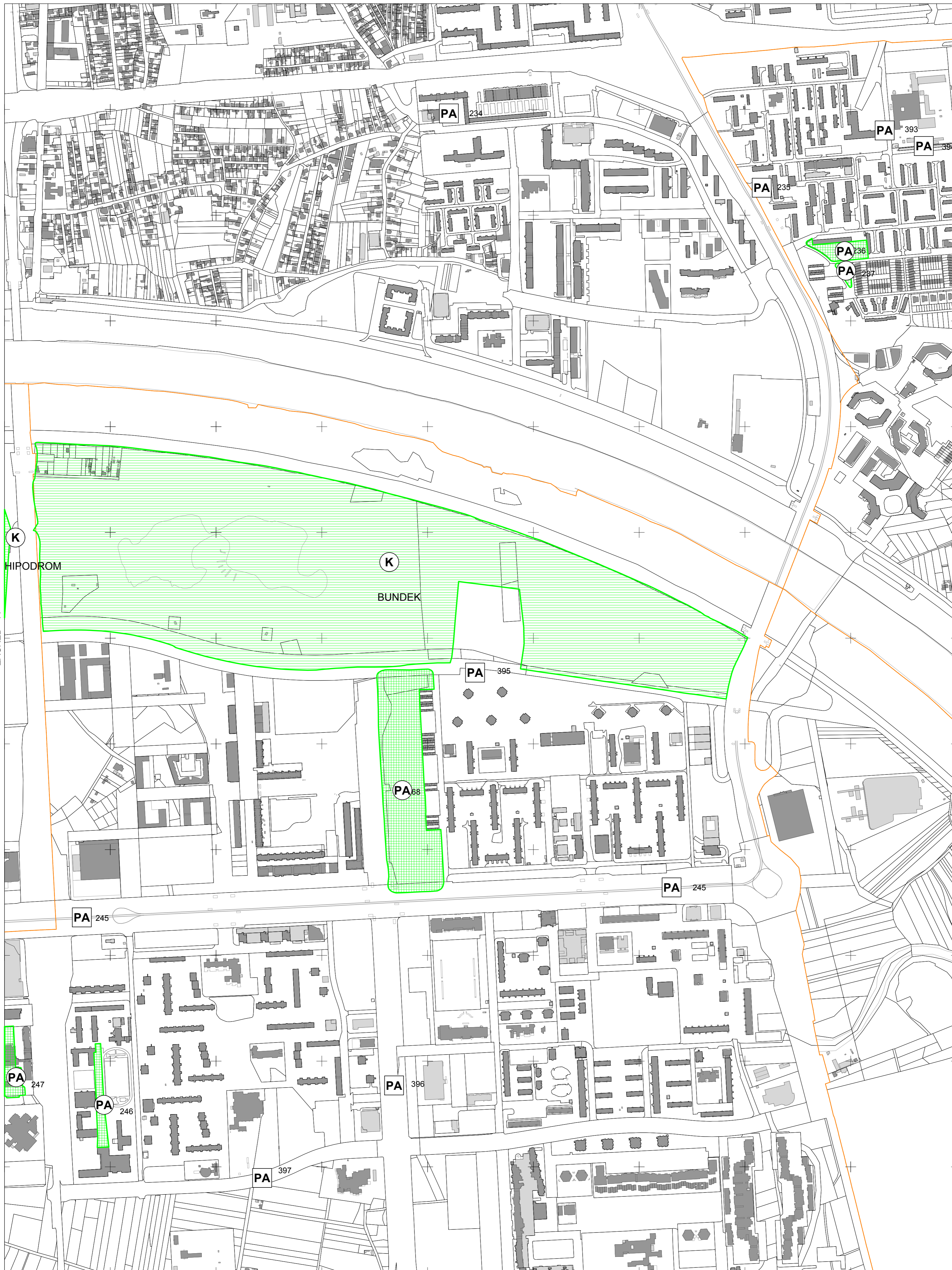
KATASTARSKE OPĆINE:
A - Trešnjevka
B - Trnje
C - Blato
D - Klara
E - Zaprudski Otok



IZMJERA:
A - tahimetrija, ortogonal
B - fotogrametrija
C - komasacija
D - grafička



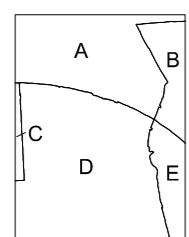
MJERILO 1:5000




ZAGREB - 44

ZAGREB - 46


005
92,5



KATASTARSKE OPĆINE:
A - Trnje
B - Žitnjak
C - Klara
D - Zaprudski Otok
E - Jakuševac



IZMJERA:
A - tahimetrija, ortogonal
B - fotogrametrija
C - komasacija
D - grafička

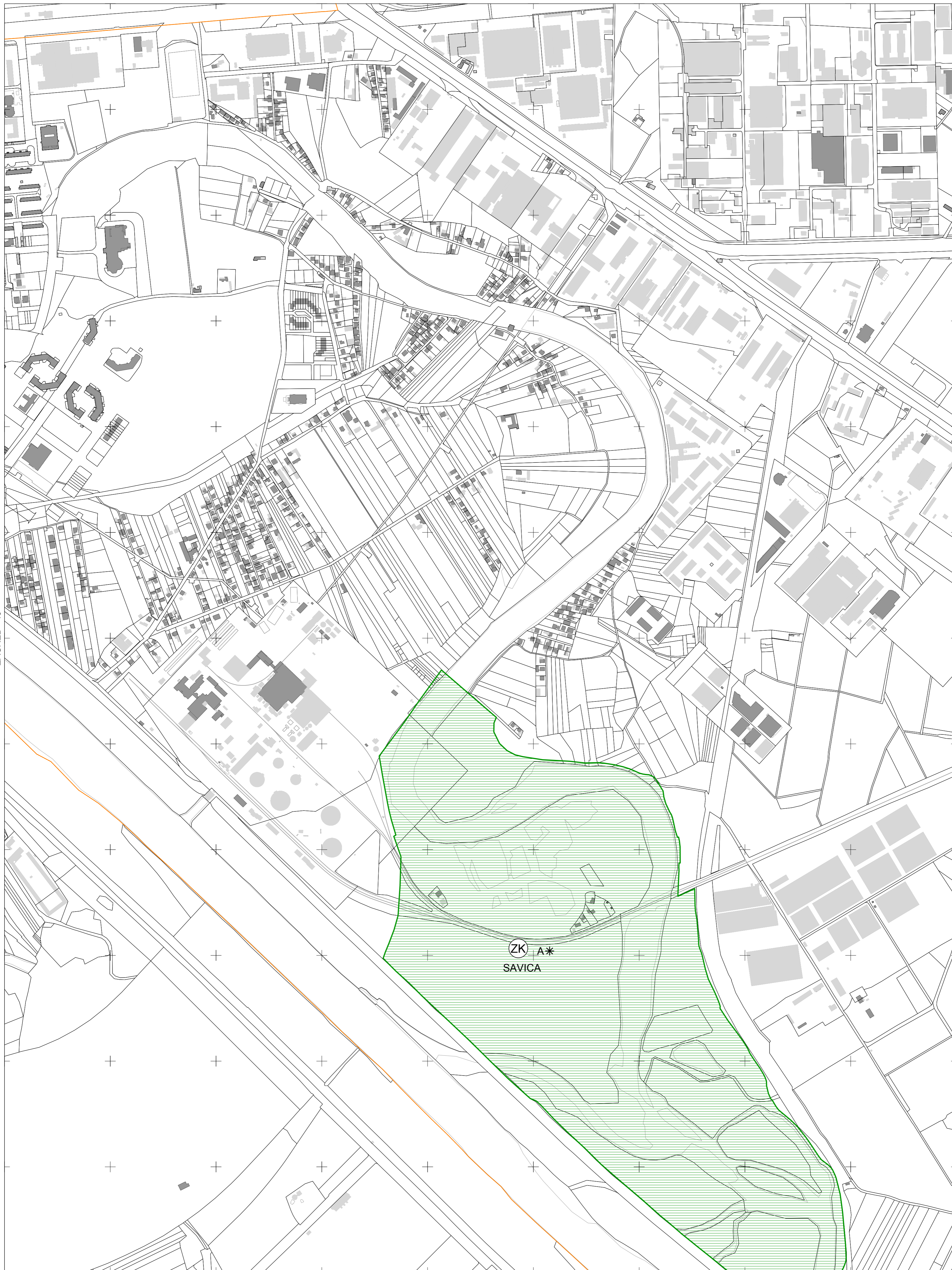


VELIKA GORICA - 5


Izrada: Gradski ured za katastar i geodetske poslove Grada Zagreba
prosinac 2013.

5
070
000


578



KATASTARSKE OPĆINE:
 A - Trnje
 B - Žitnjak
 C - Jakuševac



IZMJERA:
 A - tahimetrija, ortogonal
 B - fotogrametrija
 C - komasacija
 D - grafička



MJERILO 1:5000



ZAGREB - 46

ZAGREB - 48

VELIKA GORICA - 7

000
195
5


5
070
000

5
583
250

Izrada: Gradski ured za katastar i geodetske poslove Grada Zagreba
prosinac 2013.

KATASTARSKE OPĆINE:
A - Žitnjak

IZMJERA:
A - tahimetrija, ortogonal
B - fotogrametrija
C - komasacija
D - grafička

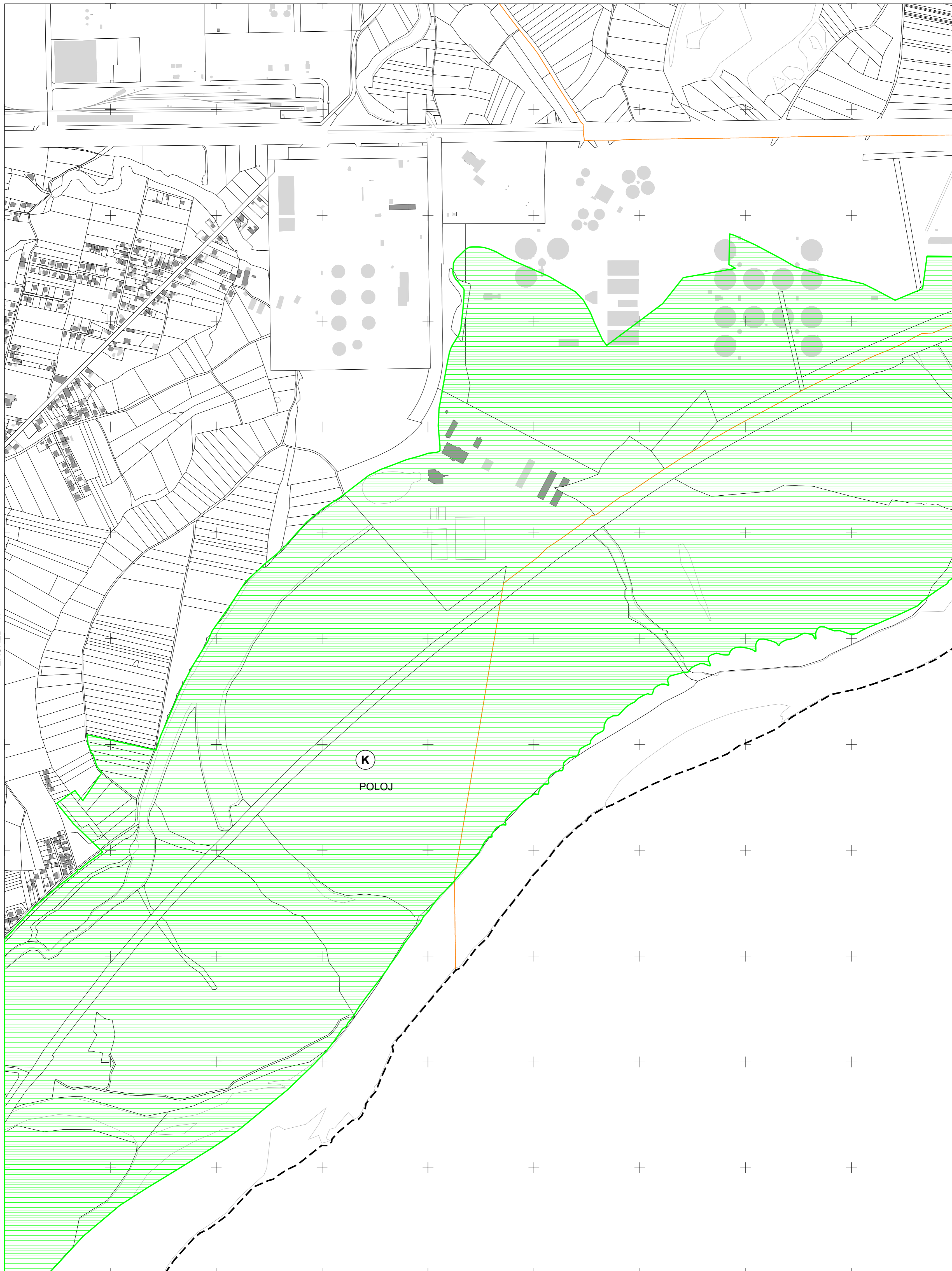


MJERILO 1:5000

ZAGREB - 38

ZAGREB - 47

ZAGREB - 49

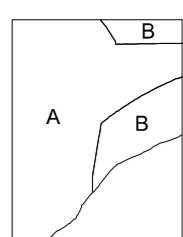


(K)
POLOJ

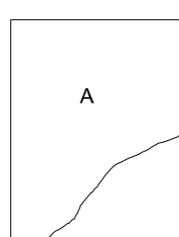
VELIKA GORICA - 8

Izradba: Gradski ured za katastar i geodetske poslove Grada Zagreba
prosinac 2013.


5
070
500



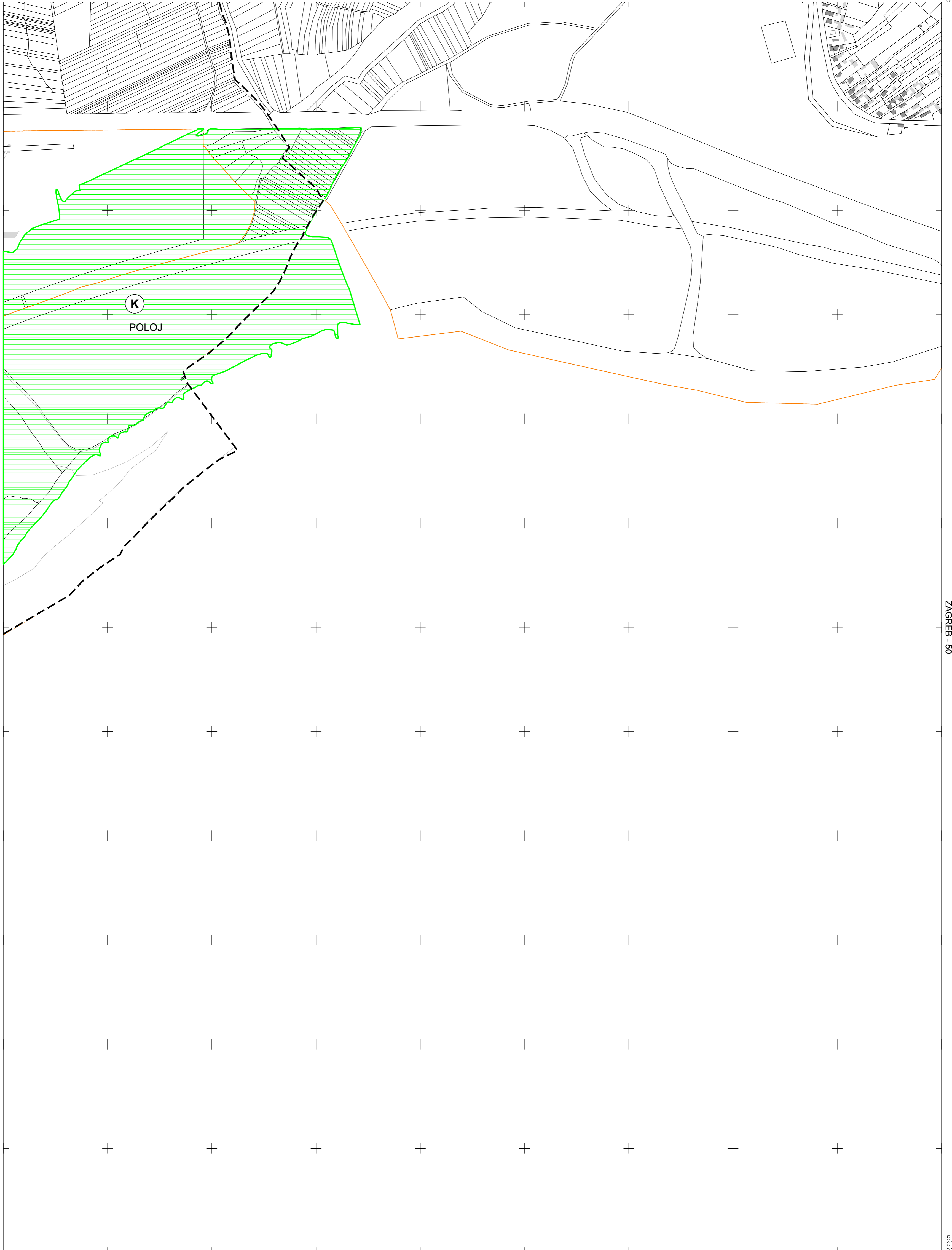
KATASTARSKE OPĆINE:
A - Žitnjak
B - Resnik



IZMJERA:
A - tahimetrija, ortogonal
B - fotogrametrija
C - komasacija
D - grafička



MJERILO 1:5000

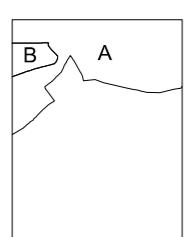


ZAGREB - 48

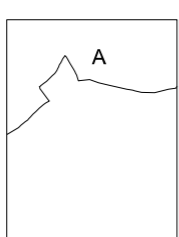
ZAGREB - 50

005
585
5


5
070
587
750



KATASTARSKE OPĆINE:
A - Resnik
B - Žitnjak



IZMJERA:
A - tahimetrija, ortogonal
B - fotogrametrija
C - komasacija
D - grafička



MJERILO 1:5000

Izradba: Gradski ured za katastar i geodetske poslove Grada Zagreba
prosinac 2013.